



SCALE:
1:500

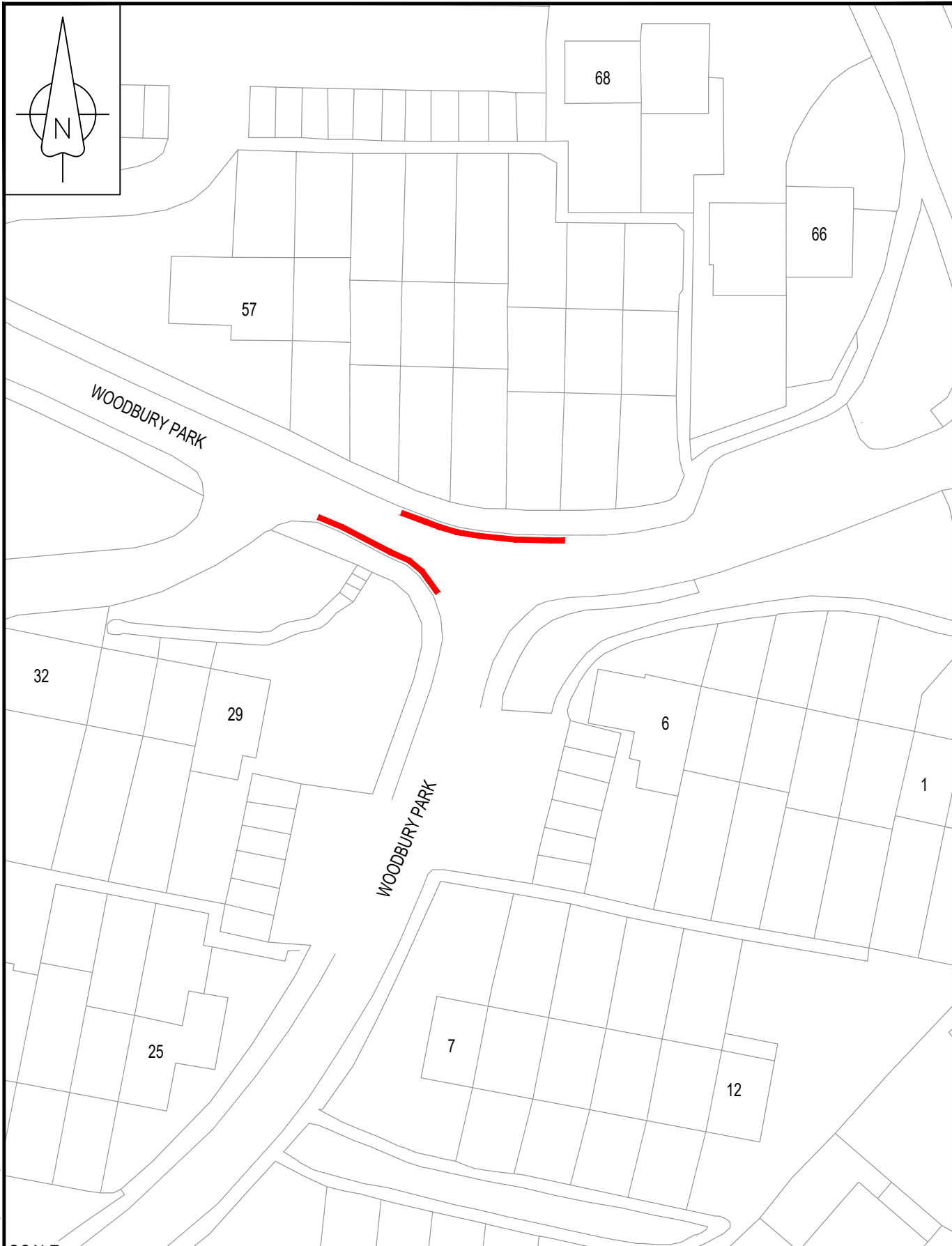
Contains Ordnance Survey data.
© Crown copyright and database rights 2022. 100019783

KEY:	
	NO WAITING AT ANY TIME - PROPOSED
	DISABLED PARKING (ADVISORY) - EXISTING



TITLE:
**EAST DEVON HATOC
SECTOR LANE, AXMINSTER
330283 , 98327**

FIGURE No:
ENV5933-01



SCALE:
1:500

Contains Ordnance Survey data.
© Crown copyright and database rights 2022. 100019783

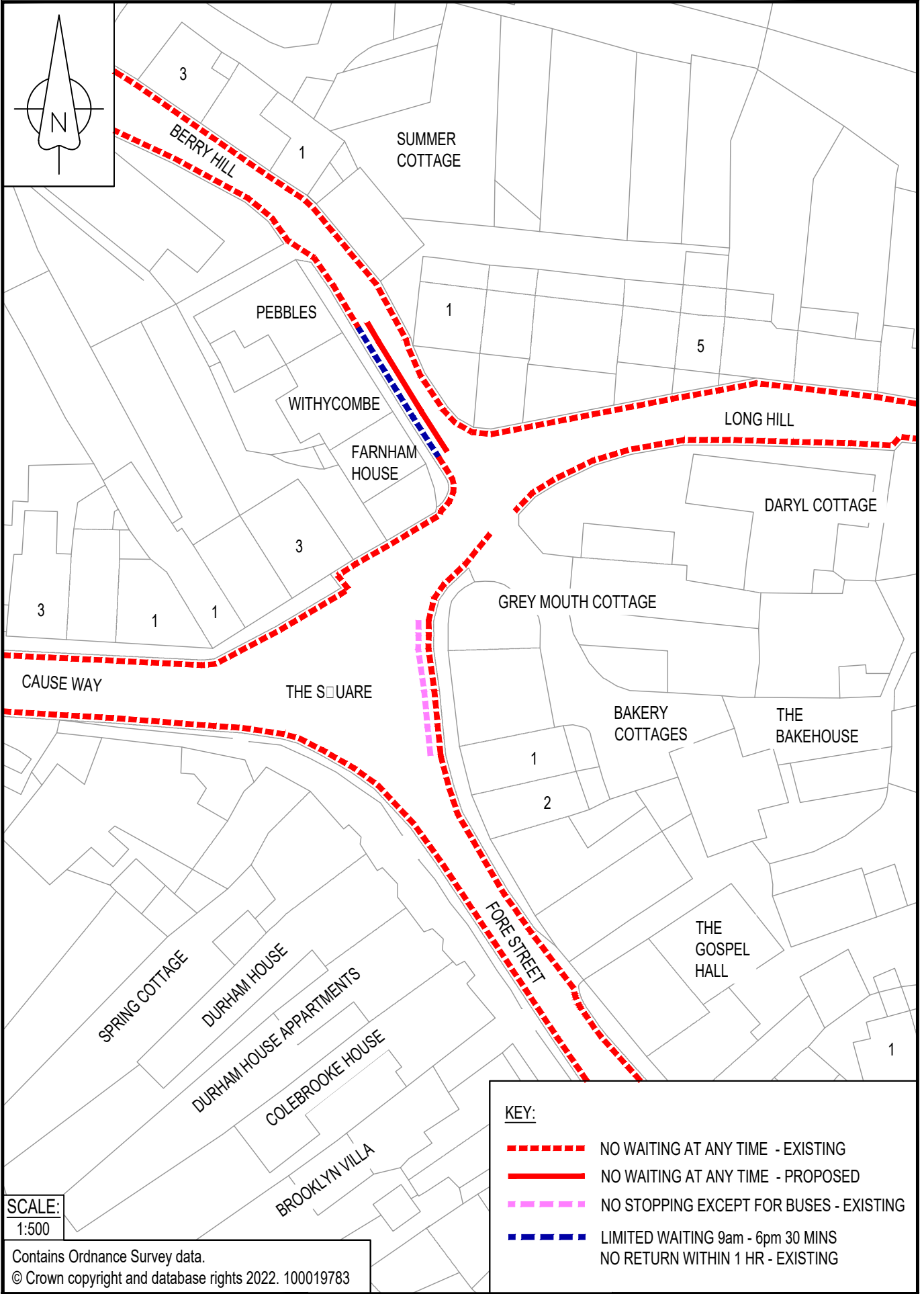
KEY:

 NO WAITING AT ANY TIME - PROPOSED



TITLE:
EAST DEVON HATOC
WOODBURY PARK, AXMINSTER
329482 , 97707

FIGURE No:
ENV5933-02



SCALE:
1:500

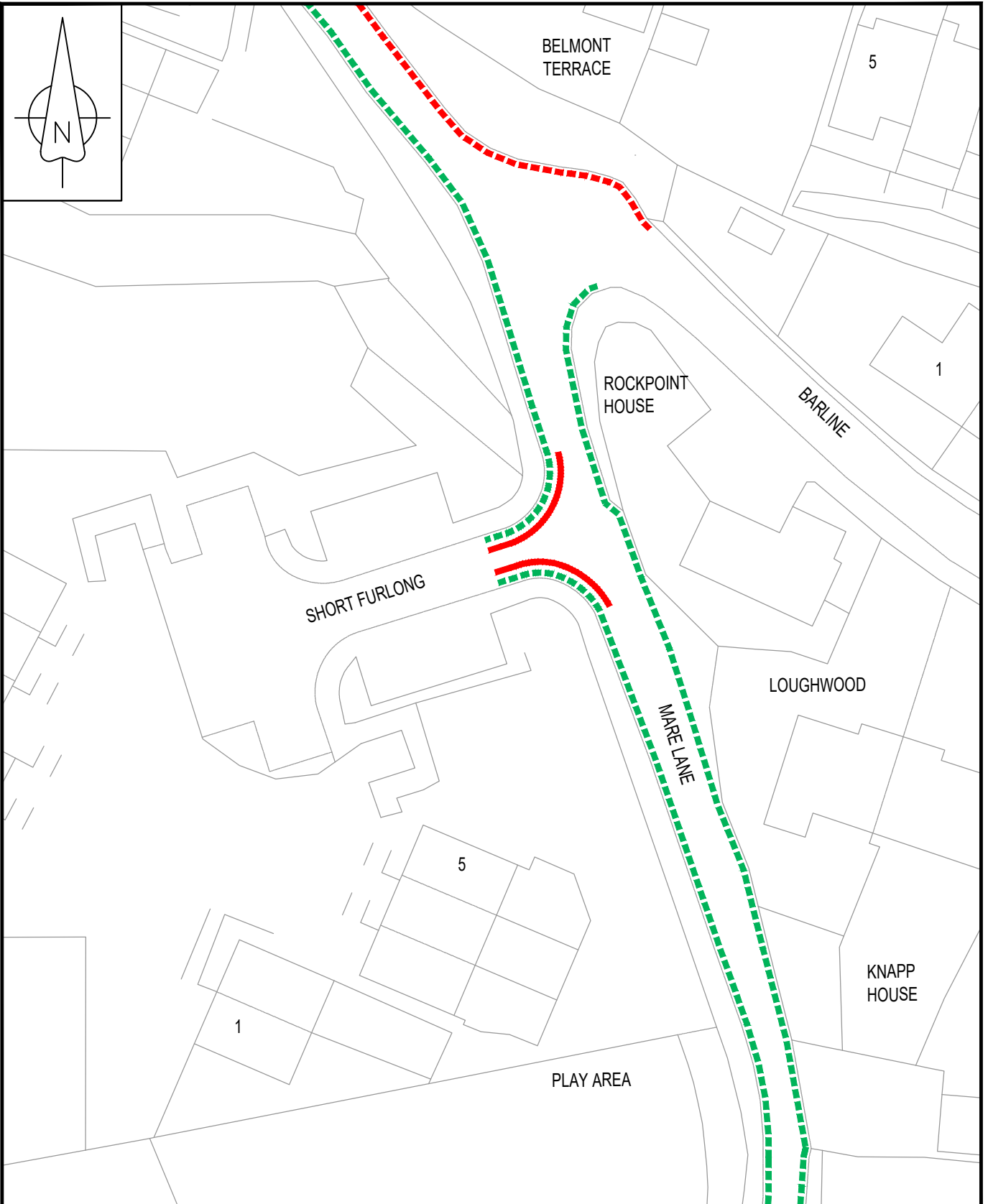
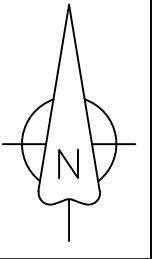
Contains Ordnance Survey data.
© Crown copyright and database rights 2022. 100019783

KEY:	
	NO WAITING AT ANY TIME - EXISTING
	NO WAITING AT ANY TIME - PROPOSED
	NO STOPPING EXCEPT FOR BUSES - EXISTING
	LIMITED WAITING 9am - 6pm 30 MINS NO RETURN WITHIN 1 HR - EXISTING






TITLE:
EAST DEVON HATOC
BERRY HILL, BEER
322846 , 89472

FIGURE No:
ENV5933-03



SCALE:
1:500

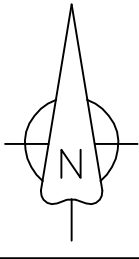
Contains Ordnance Survey data.
© Crown copyright and database rights 2022. 100019783

KEY:	
	NO WAITING AT ANY TIME - EXISTING
	NO WAITING AT ANY TIME - PROPOSED
	NO WAITING 9am-6pm BETWEEN 01 APR AND 30 SEP - EXISTING



TITLE:
EAST DEVON HATOC
MARE LANE, BEER
322530, 89413

FIGURE No:
ENV5933-04



CHURCH VIEW

ST MICHAEL'S CHURCH

CHURCH HALL

ST MICHAEL'S COTTAGE

FORE STREET

9

7

OTTON COURT

1

3

2

1

1

CLAPP'S LANE

PO

BANK HOUSE





FORE STREET

THE DOLPHIN HOTEL

HASLEMERE

CAR PARK

KEY:

-  NO WAITING AT ANY TIME - EXISTING
-  NO WAITING AT ANY TIME - PROPOSED
-  LIMITED WAITING 9am - 6pm 2 HOURS
NO RETURN WITHIN 4 HOURS - EXISTING
-  DISABLED PARKING - EXISTING

SCALE:
1:500

Contains Ordnance Survey data.
© Crown copyright and database rights 2022. 100019783

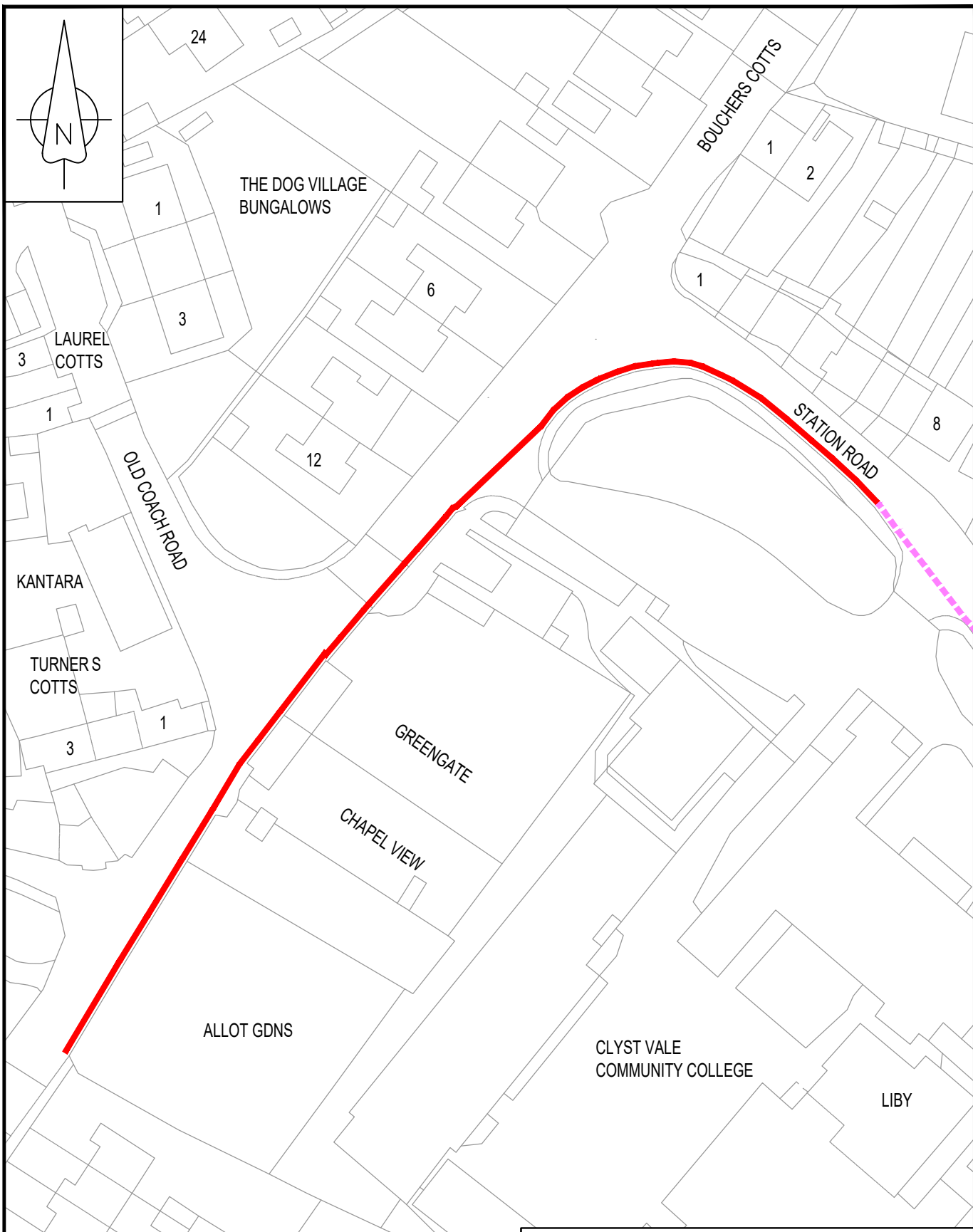
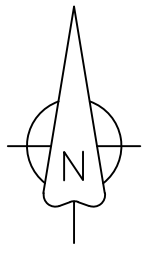
TITLE:

EAST DEVON HATOC
FORE STREET, BEER
322938, 89287

FIGURE No:

ENV5933-05





SCALE:
NTS

Contains Ordnance Survey data.
© Crown copyright and database rights 2022. 100019783

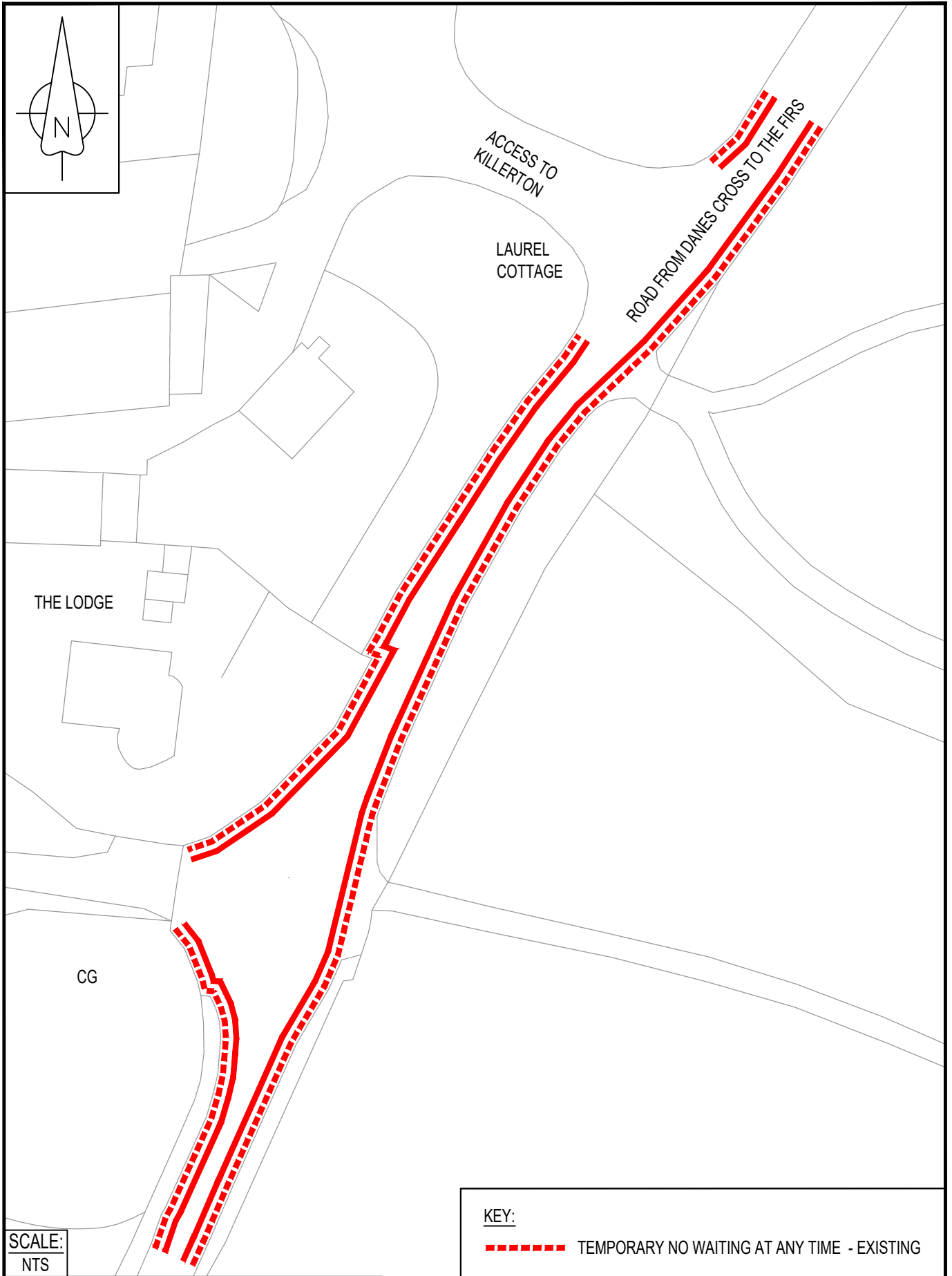
KEY:

- NO WAITING AT ANY TIME - PROPOSED
- - - - SCHOOL KEEP CLEAR - EXISTING



TITLE:
**EAST DEVON HATOC
DOG VILLAGE, BROADCLYST
298456, 96461**

FIGURE No:
ENV5933-06



SCALE:
NTS

Contains Ordnance Survey data.
© Crown copyright and database rights 2022. 100019783

KEY:

----- TEMPORARY NO WAITING AT ANY TIME - EXISTING

———— NO WAITING AT ANY TIME - PROPOSED

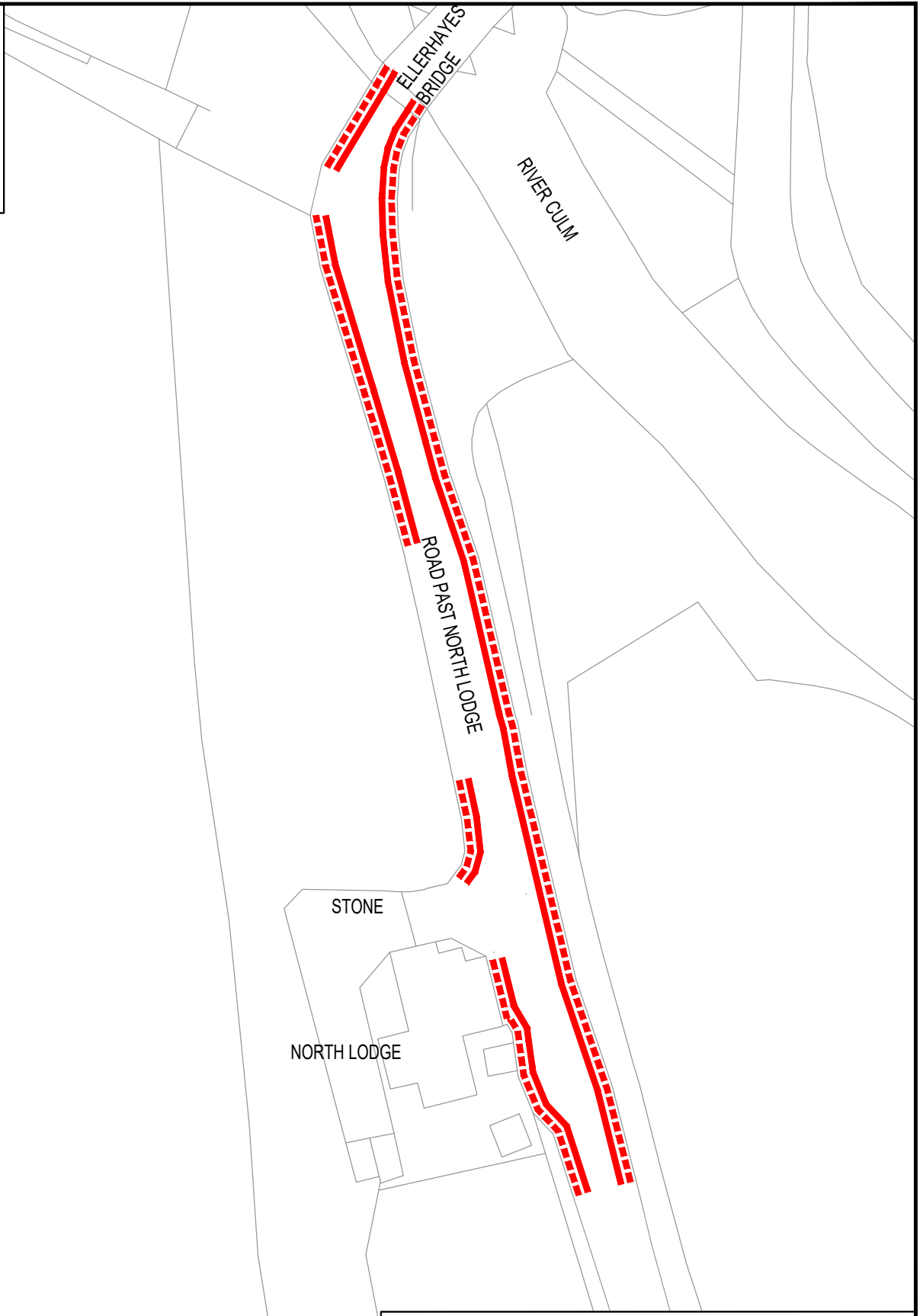
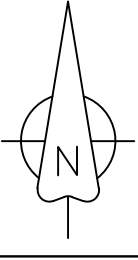


TITLE:

EAST DEVON HATOC
KILLERTON, BROADCLYST
297725, 100061

FIGURE No:

ENV5933-07a



SCALE:
NTS

Contains Ordnance Survey data.
© Crown copyright and database rights 2022. 100019783

KEY:

----- TEMPORARY NO WAITING AT ANY TIME - EXISTING

———— NO WAITING AT ANY TIME - PROPOSED

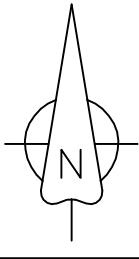


TITLE:

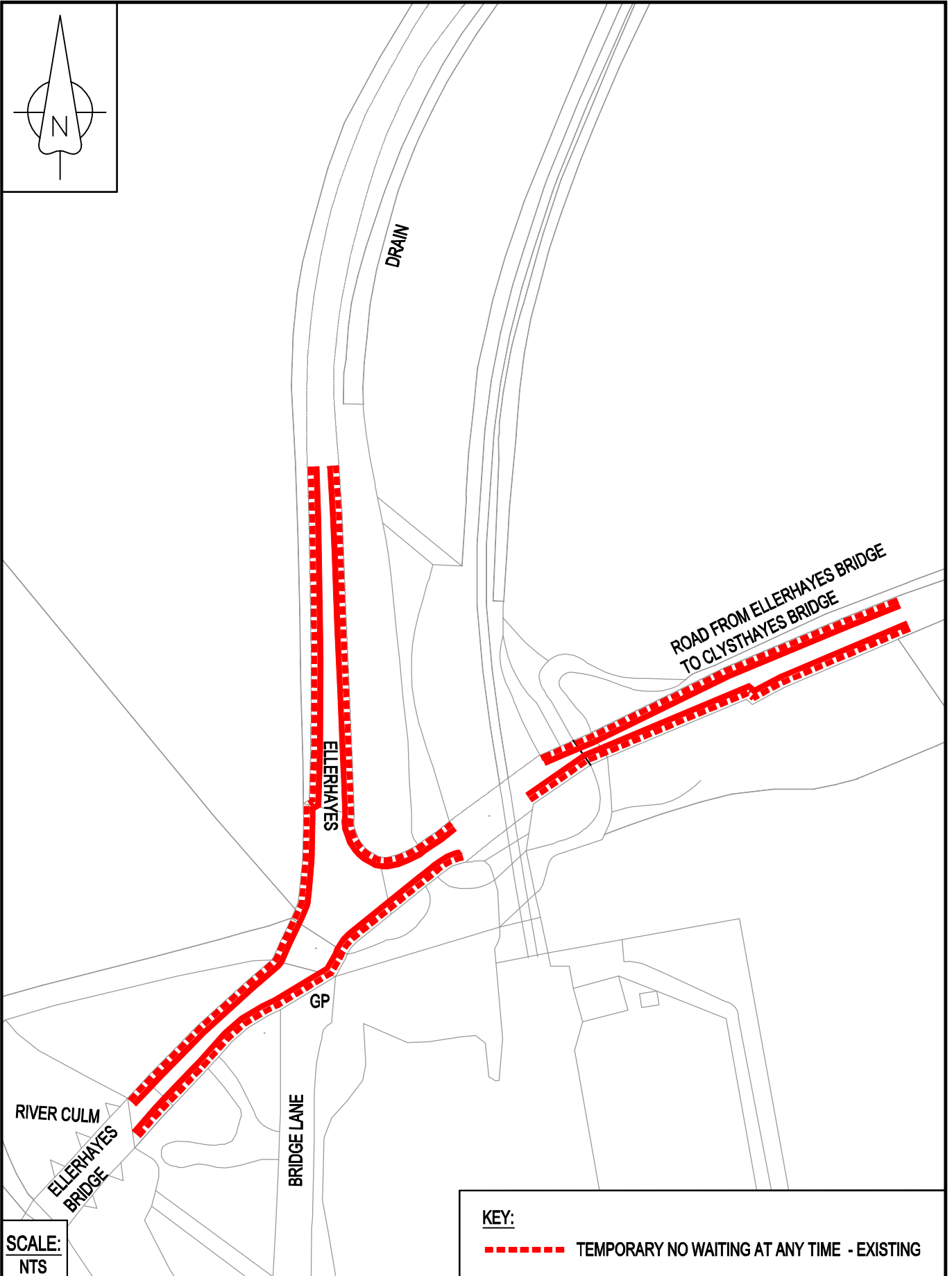
EAST DEVON HATOC
KILLERTON, BROADCLYST
297565, 101081

FIGURE No:

ENV5933-07b





File name \\UK\WSPGROUP\COMCENTRAL\DATA\PROJECTS\0900XXX\0900785 - HATOC WAITING RR 202203 WIP\38 DRAWING\ACAD\WORKING DRAWINGS\ADVERTISING PLANS\EAST DEVON\ENV5933-07C-KILLERTON, BROADCLYST.DWG, printed on Thursday, June 2, 2022 1:42:31 PM, by Saravanan, Govindhasamy



SCALE:
NTS

Contains Ordnance Survey data.
© Crown copyright and database rights 2022. 100019783

KEY:

-  TEMPORARY NO WAITING AT ANY TIME - EXISTING
-  NO WAITING AT ANY TIME - PROPOSED

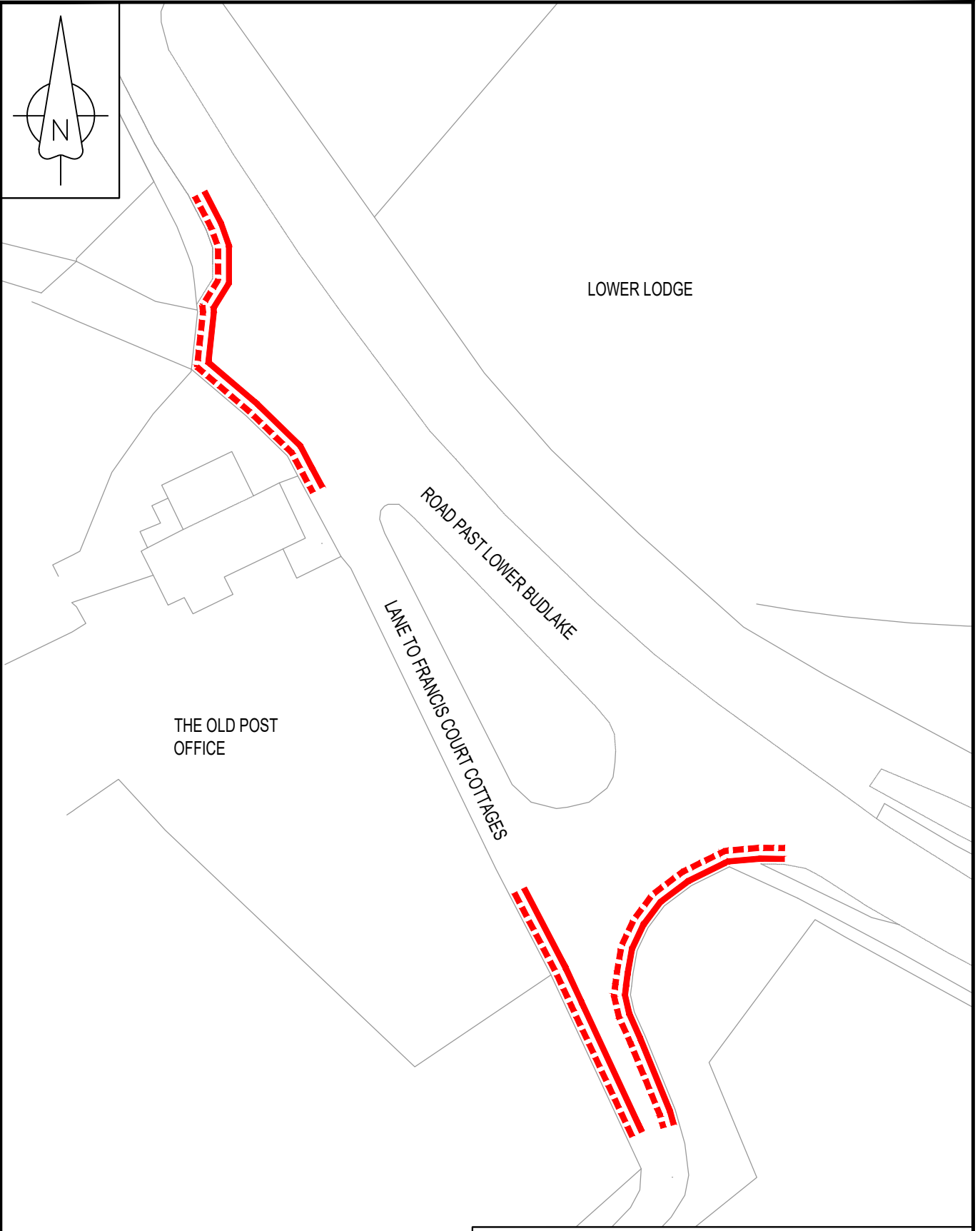
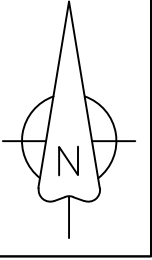


TITLE:

EAST DEVON HATOC
KILLERTON, BROADCLYST
297597, 101218

FIGURE No:



ENV5933-07c



SCALE:
NTS

Contains Ordnance Survey data.
© Crown copyright and database rights 2022. 100019783

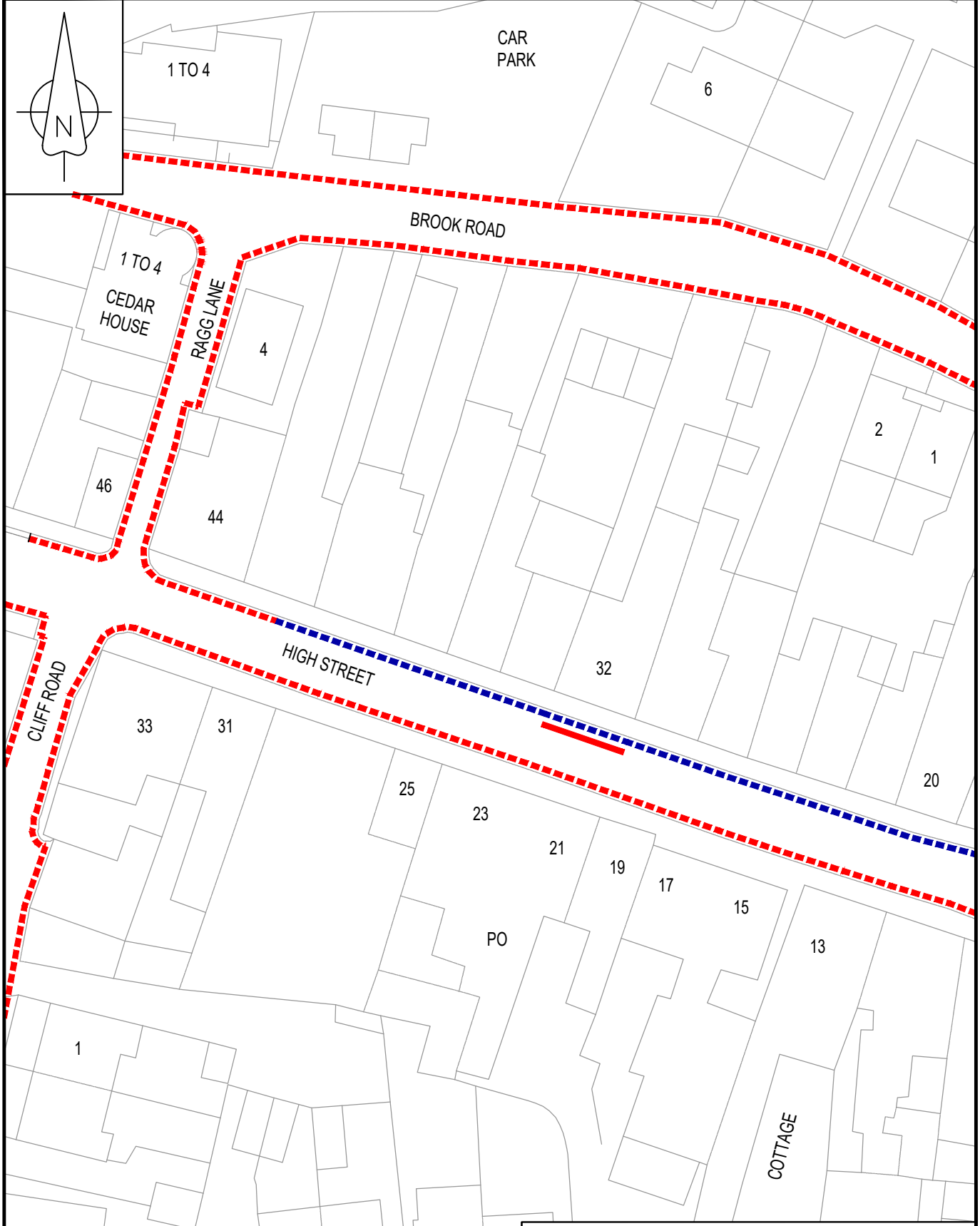
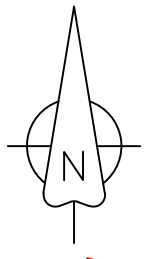
KEY:

-  TEMPORARY NO WAITING AT ANY TIME - EXISTING
-  NO WAITING AT ANY TIME - PROPOSED



TITLE:
EAST DEVON HATOC
KILLERTON, BROADCLYST
298021, 99834

FIGURE No:
ENV5933-07d



SCALE:
1:500

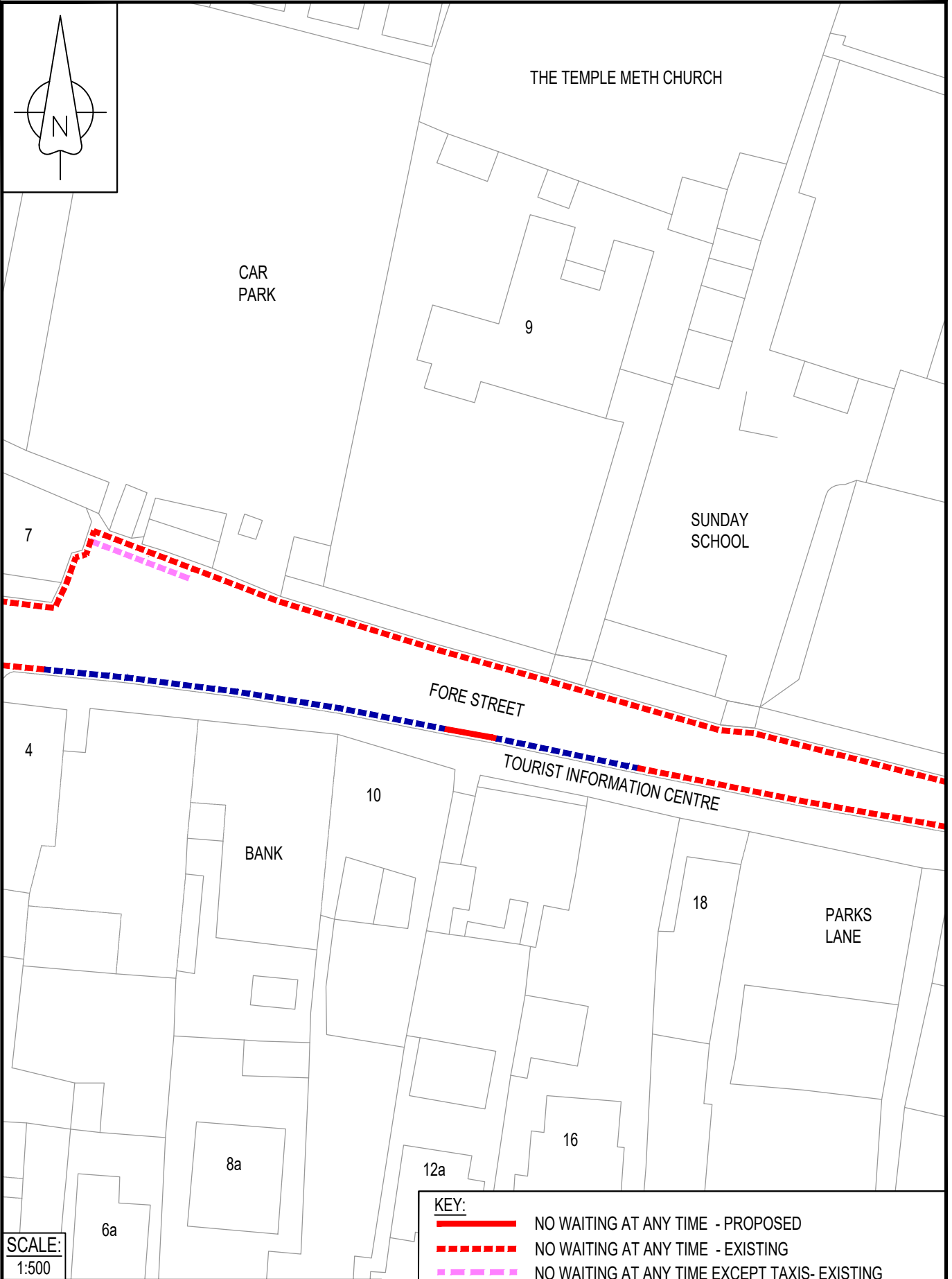
Contains Ordnance Survey data.
© Crown copyright and database rights 2022. 100019783

KEY:	
	NO WAITING AT ANY TIME - PROPOSED
	NO WAITING AT ANY TIME - EXISTING
	LIMITED WAITING 9am - 6pm 30 MINUTES NO RETURN WITHIN 1 HOUR - EXISTING



TITLE:
EAST DEVON HATOC
HIGH STREET, BUDLEIGH SALTERTON
306297, 81916

FIGURE No:
ENV5933-08



SCALE:
1:500

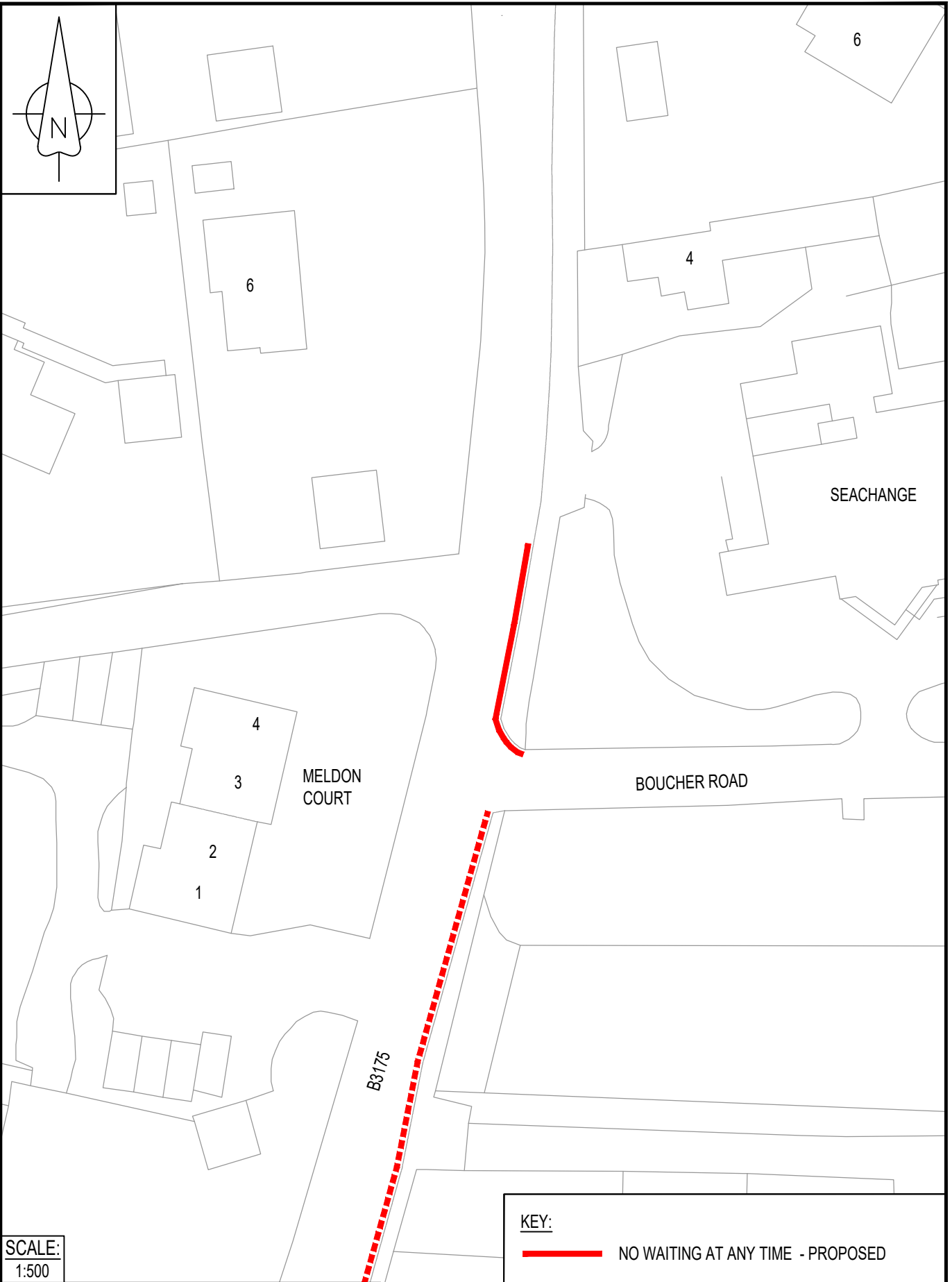
Contains Ordnance Survey data.
© Crown copyright and database rights 2022. 100019783

KEY:	
	NO WAITING AT ANY TIME - PROPOSED
	NO WAITING AT ANY TIME - EXISTING
	NO WAITING AT ANY TIME EXCEPT TAXIS- EXISTING
	LIMITED WAITING 9am - 6pm 30 MINUTES NO RETURN WITHIN 1 HOUR - EXISTING



TITLE:
EAST DEVON HATOC
 FORE STREET, BUDLEIGH SALTERTON
 306444, 81887

FIGURE No:
ENV5933-09



SCALE:
1:500

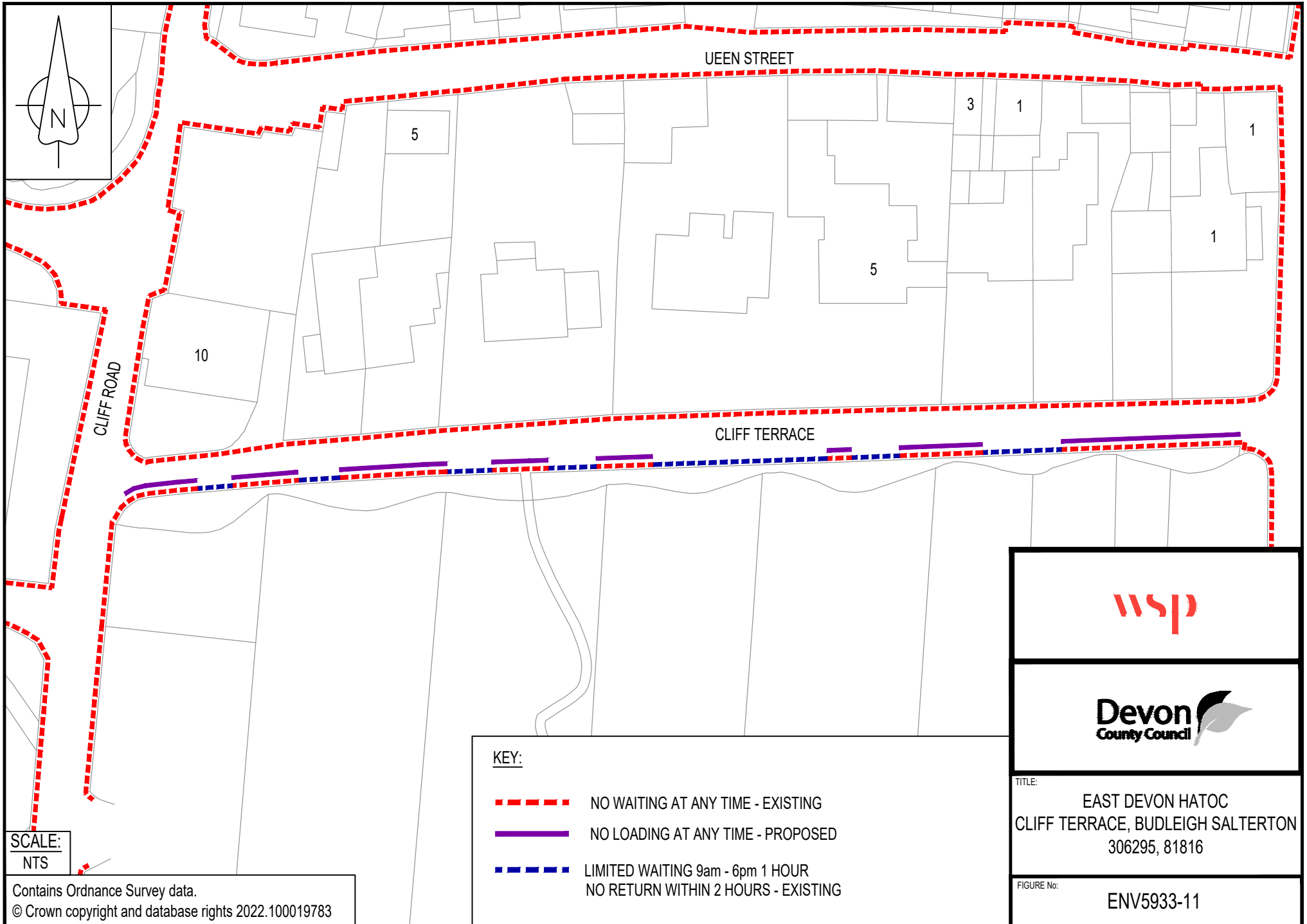
Contains Ordnance Survey data.
© Crown copyright and database rights 2022. 100019783

KEY:	
	NO WAITING AT ANY TIME - PROPOSED
	NO WAITING AT ANY TIME - EXISTING



TITLE:
EAST DEVON HATOC
EAST BUDLEIGH ROAD,
BUDLEIGH SALTERTON
306754, 82124

FIGURE No:
ENV5933-10



SCALE:
NTS

Contains Ordnance Survey data.
© Crown copyright and database rights 2022.100019783

KEY:

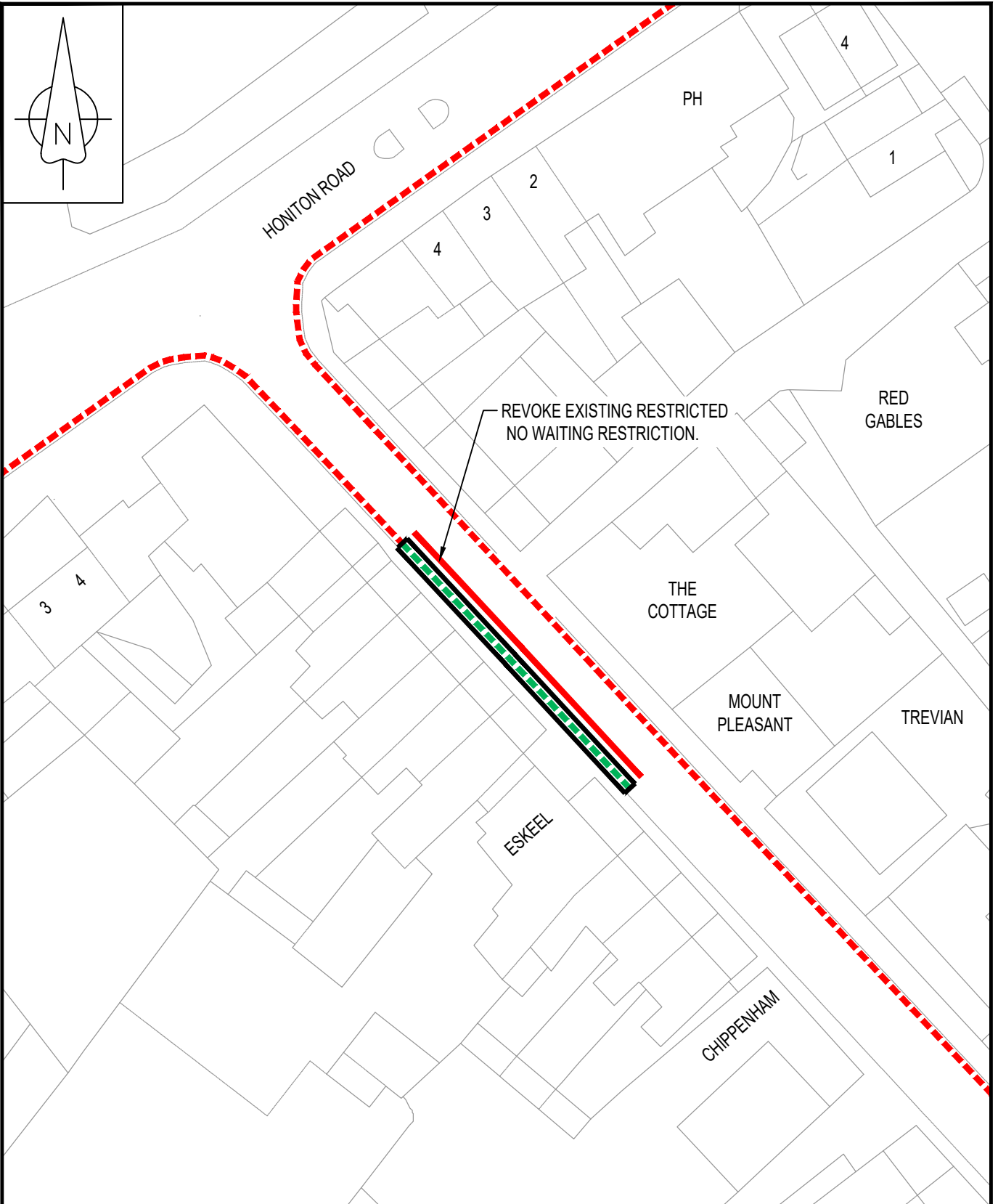
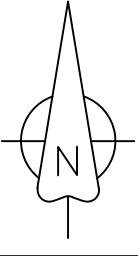
- - - - - NO WAITING AT ANY TIME - EXISTING
- NO LOADING AT ANY TIME - PROPOSED
- - - - - LIMITED WAITING 9am - 6pm 1 HOUR
NO RETURN WITHIN 2 HOURS - EXISTING








TITLE:
**EAST DEVON HATOC
CLIFF TERRACE, BUDLEIGH SALTERTON
306295, 81816**

FIGURE No:
ENV5933-11



SCALE:
1:500

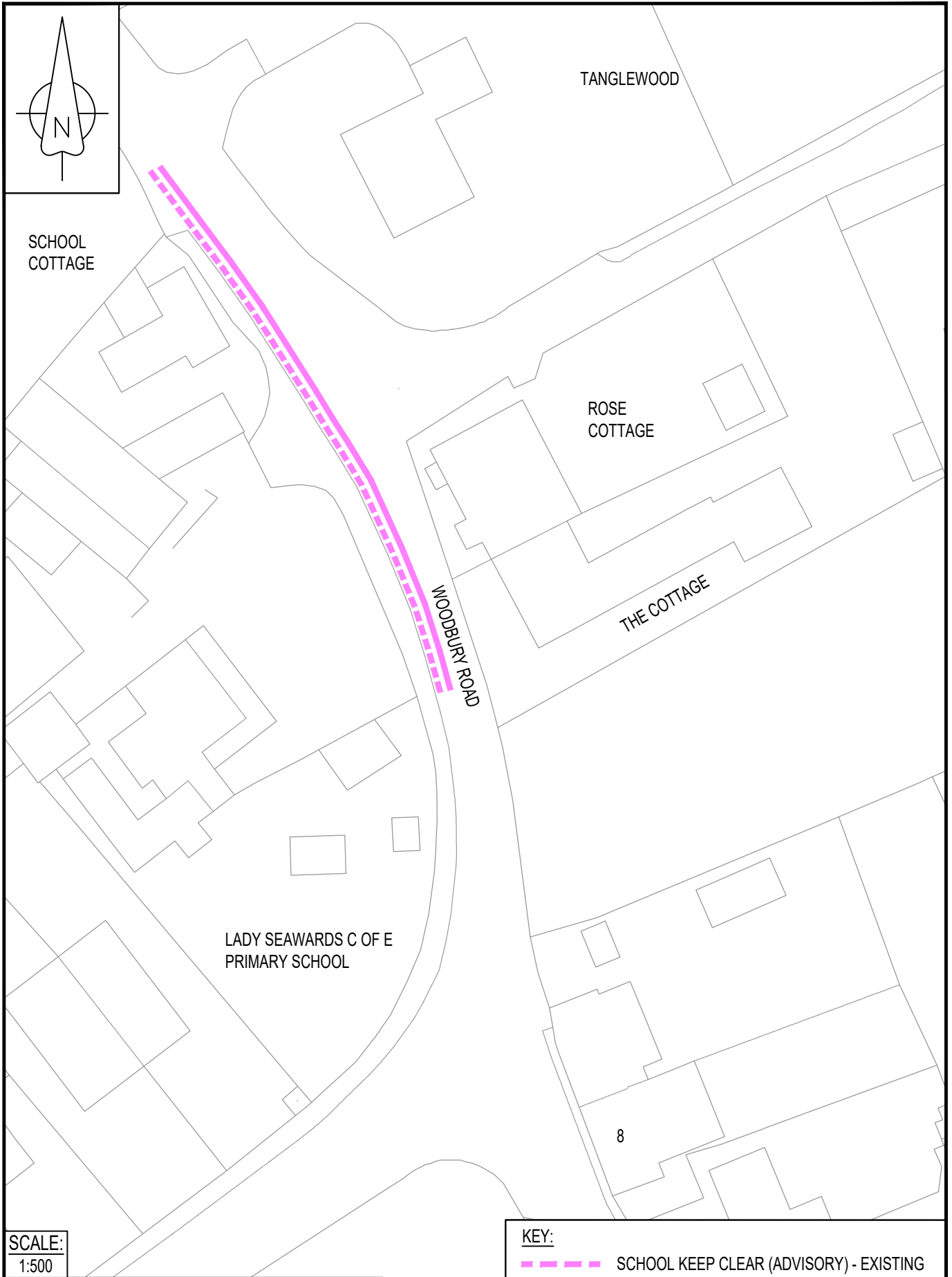
Contains Ordnance Survey data.
© Crown copyright and database rights 2022. 100019783

KEY:	
	NO WAITING AT ANY TIME - PROPOSED
	NO WAITING AT ANY TIME - EXISTING
	NO WAITING MON - SAT 8am-6pm - EXISTING



TITLE:
EAST DEVON HATOC
ROAD FROM HONITON ROAD TO POUND
CORNER, CLYST HONITON
298760, 93625

FIGURE No:
ENV5933-12



SCALE:
1:500

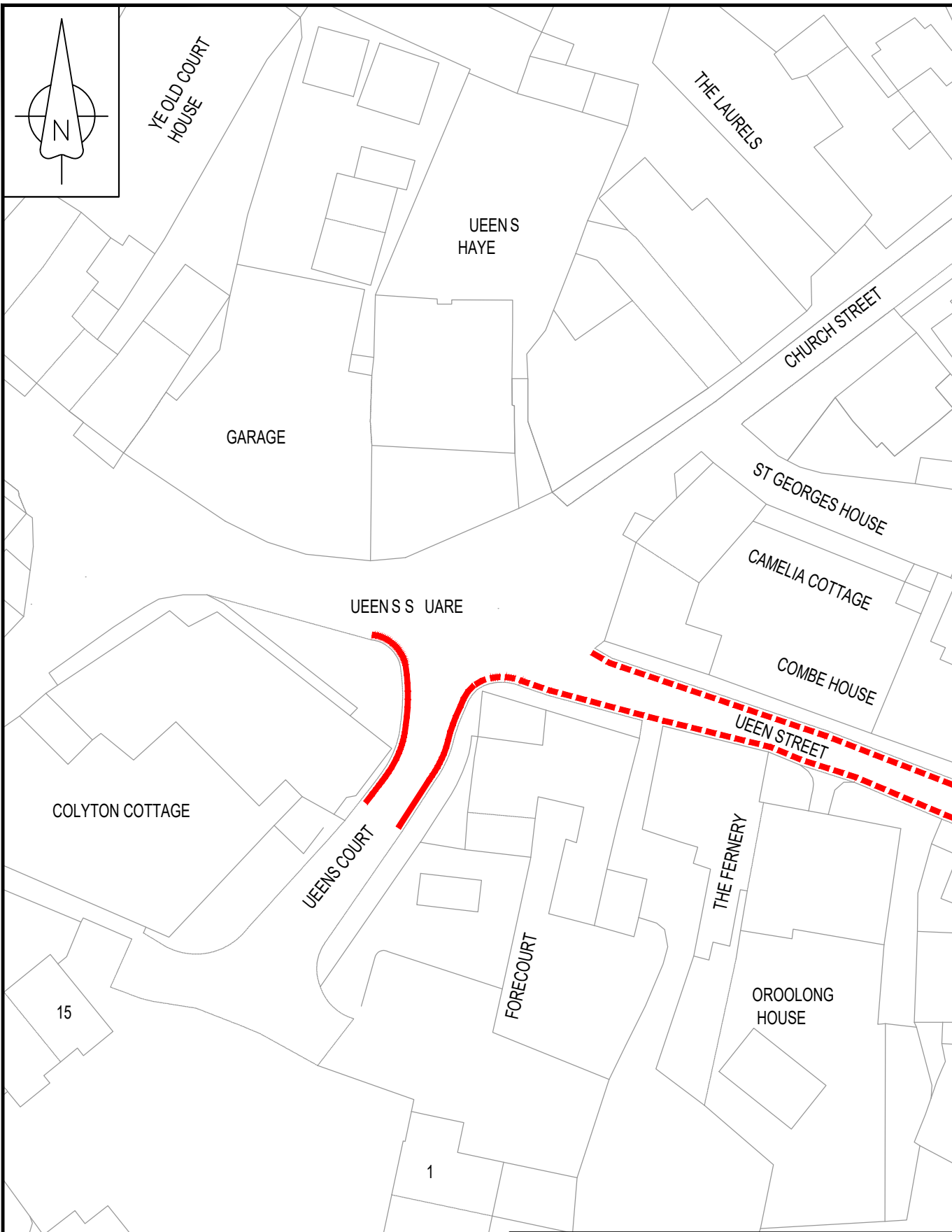
Contains Ordnance Survey data.
© Crown copyright and database rights 2022. 100019783

KEY:
- - - - - SCHOOL KEEP CLEAR (ADVISORY) - EXISTING
———— SCHOOL KEEP CLEAR - NO STOPPING AT ANY TIME - PROPOSED



TITLE:
EAST DEVON HATOC
WOODBURY ROAD, CLYST ST GEORGE
298334, 88828



FIGURE No:
ENV5933-13



SCALE:
1:500

Contains Ordnance Survey data.
© Crown copyright and database rights 2022. 100019783

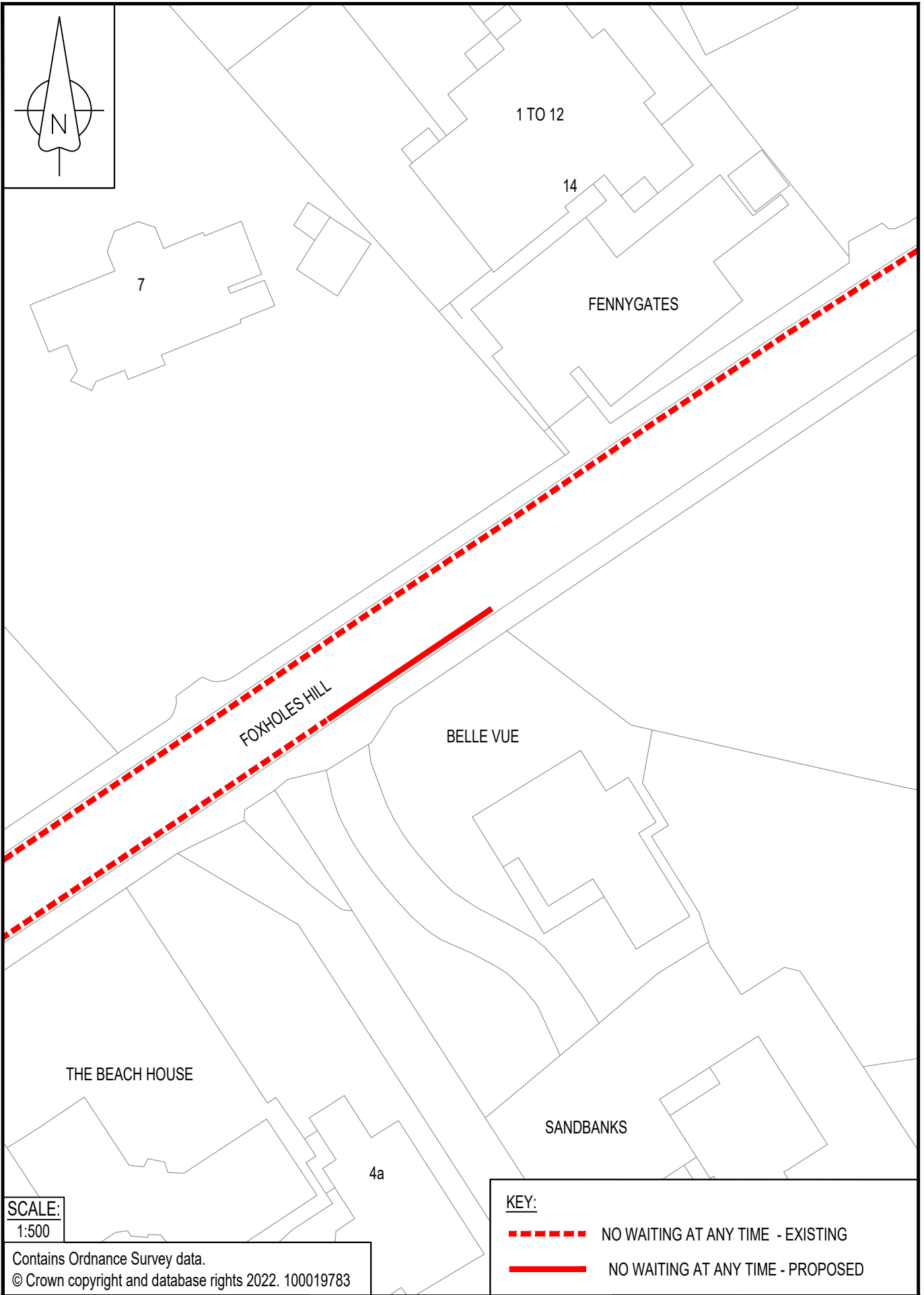
KEY:

-  NO WAITING AT ANY TIME - EXISTING
-  NO WAITING AT ANY TIME - PROPOSED



TITLE:
EAST DEVON HATOC
UEENS COURT, COLYTON
324471, 93977

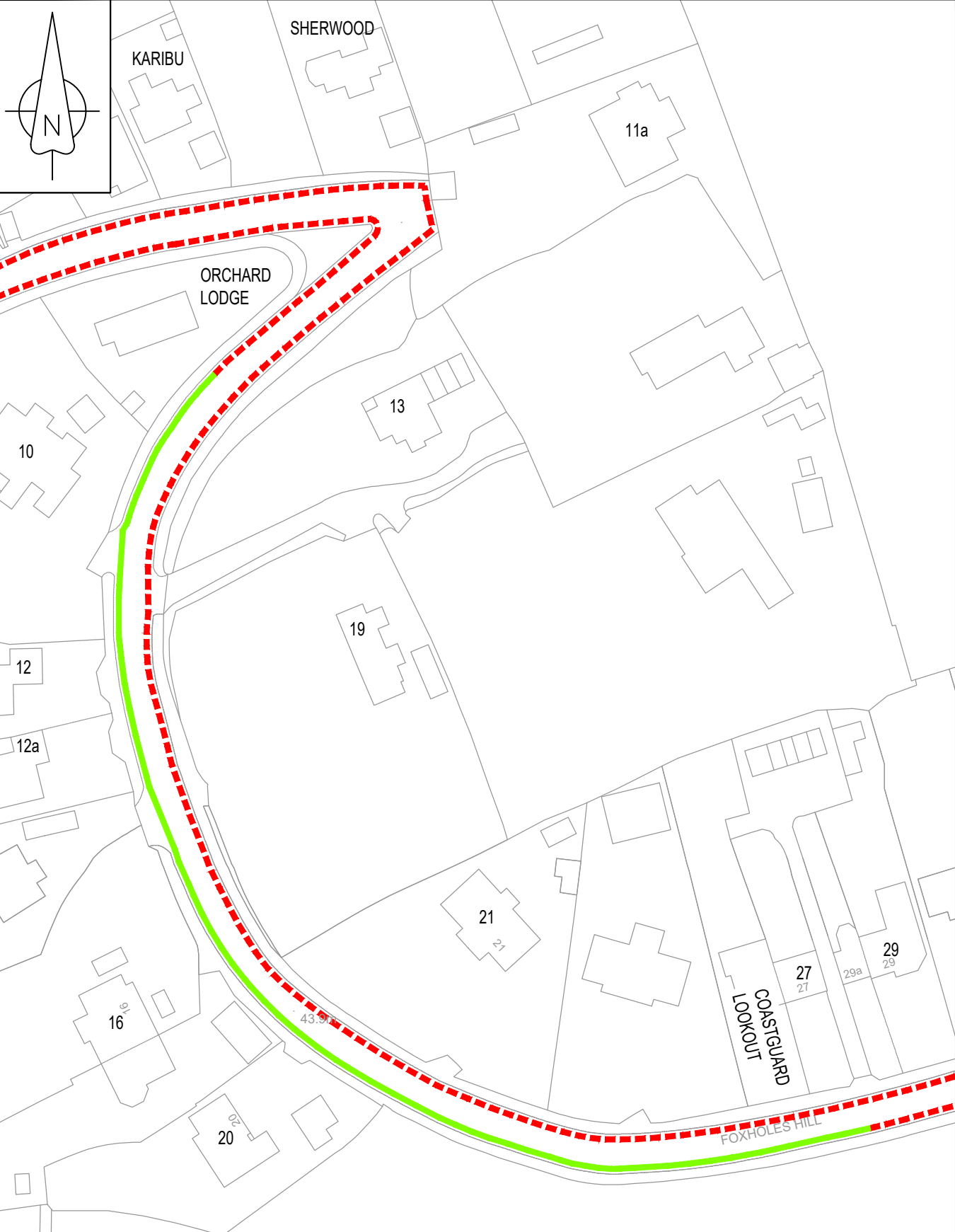
FIGURE No:
ENV5933-14



TITLE:
EAST DEVON HATOC
FOXHOLES HILL, EXMOUTH
301443, 80063

FIGURE No:
ENV5933-15a

File name C:\USERS\NIR\02997\DESKTOP\RAHUL\UK\HATOC\WORKING DRAWINGS\ADVERTISING PLANS\EAST DEVON\ENV5933-15B-FOXHOLES HILL - EXMOUTH.DWG, printed on Wednesday, April 13, 2022 8:55:39 AM, by Kan e ly, Rahul



SCALE:
1:1000

Contains Ordnance Survey data.
© Crown copyright and database rights 2022. 100019783

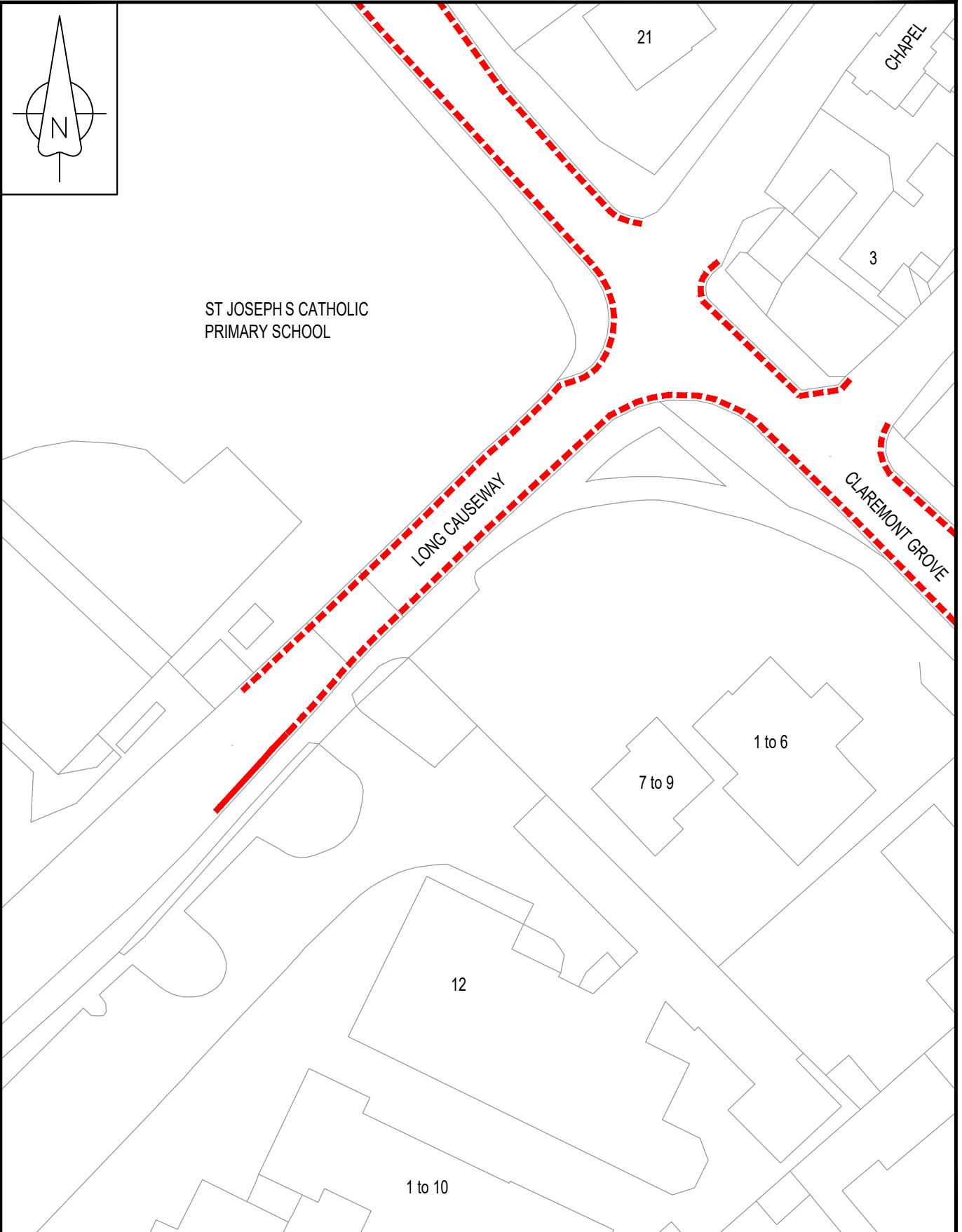
KEY:

- - - - - NO WAITING AT ANY TIME - EXISTING
- NO MOTOR CARAVAN PARKING 8pm - 8am - PROPOSED



TITLE:
EAST DEVON HATOC
FOXHOLES HILL, EXMOUTH
301553, 79994

FIGURE No:
ENV5933-15b



SCALE:
1:500

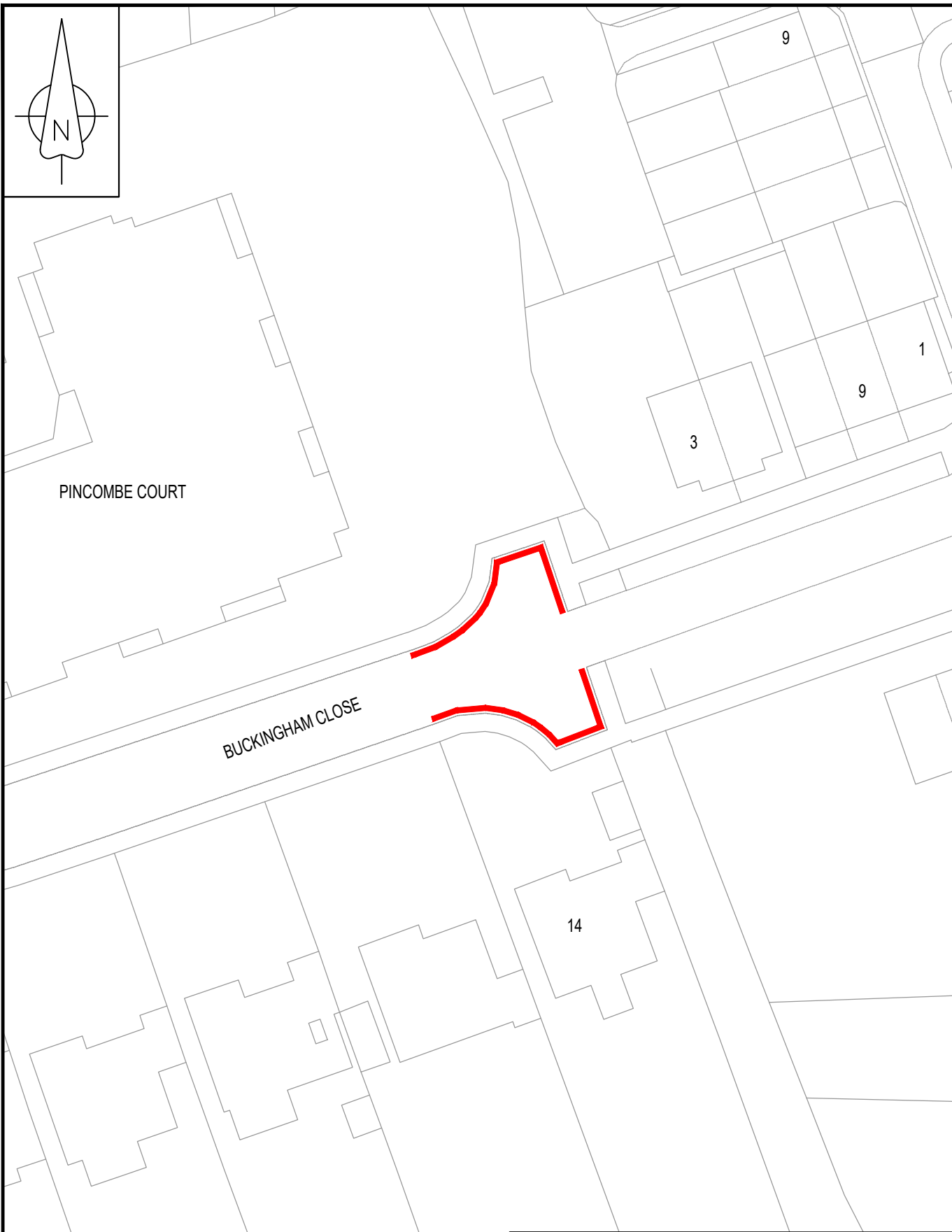
Contains Ordnance Survey data.
© Crown copyright and database rights 2022. 100019783

KEY:
- - - - - NO WAITING AT ANY TIME - EXISTING
————— NO WAITING AT ANY TIME - PROPOSED



TITLE:
EAST DEVON HATOC
LONG CAUSEWAY, EXMOUTH
300821, 80993

FIGURE No:
ENV5933-16



SCALE:
1:500

Contains Ordnance Survey data.
© Crown copyright and database rights 2022. 100019783

KEY:

 NO WAITING AT ANY TIME - PROPOSED



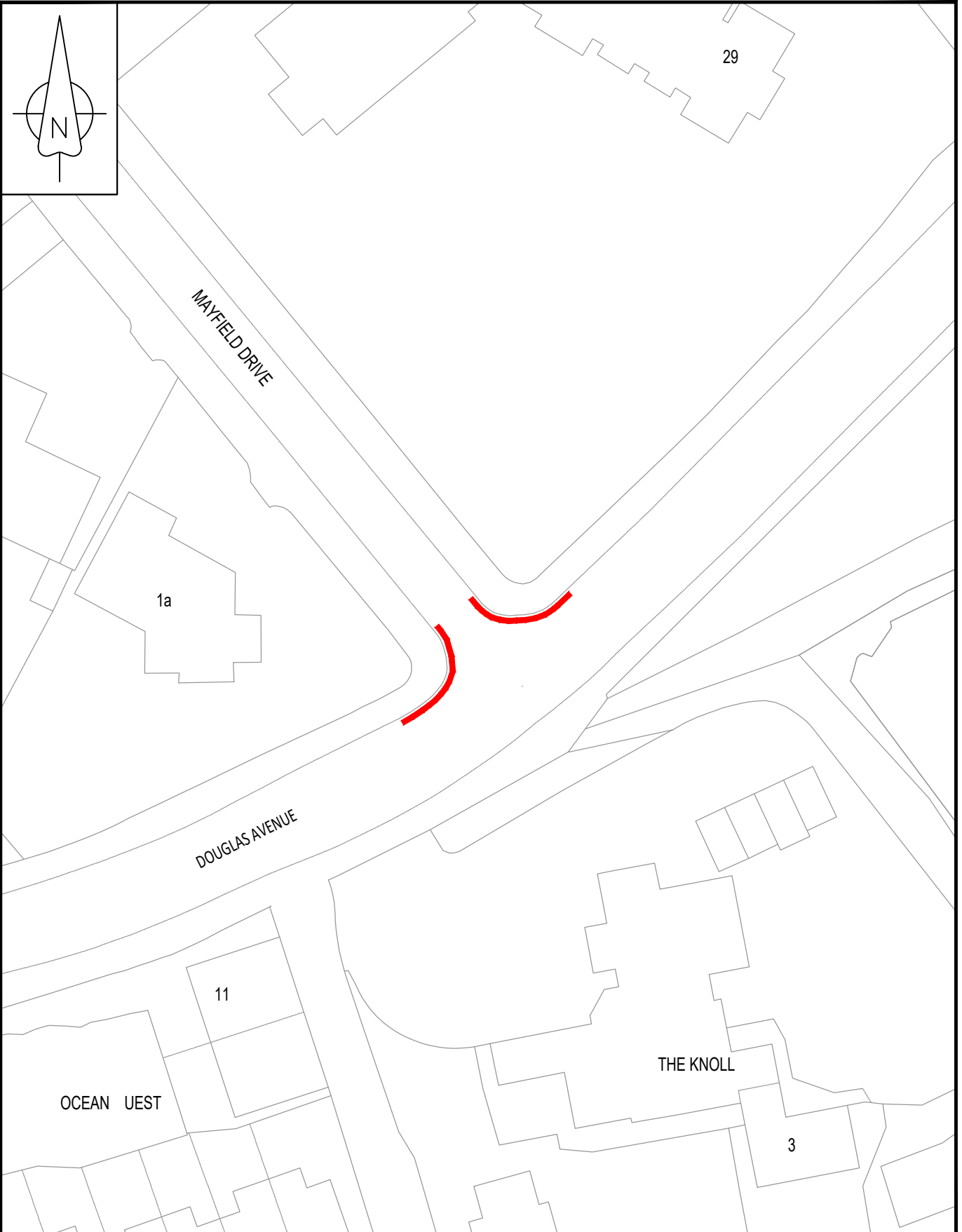
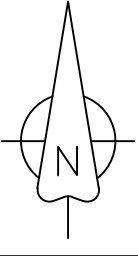
TITLE:

EAST DEVON HATOC
BUCKINGHAM CLOSE, EXMOUTH
302097, 81284

FIGURE No:


ENV5933-17

File name C:\USERS\NIRK02997\DESKTOP\RAHUL\UK\HATOC\WORKING DRAWINGS\ADVERTISING PLANS\EAST DEVON\ENV5933-18-DOUGLAS AVENUE, EXMOUTH.DWG, printed on Wednesday, April 13, 2022 8:57:26 AM, by Kanely, Rahul



SCALE:
1:500

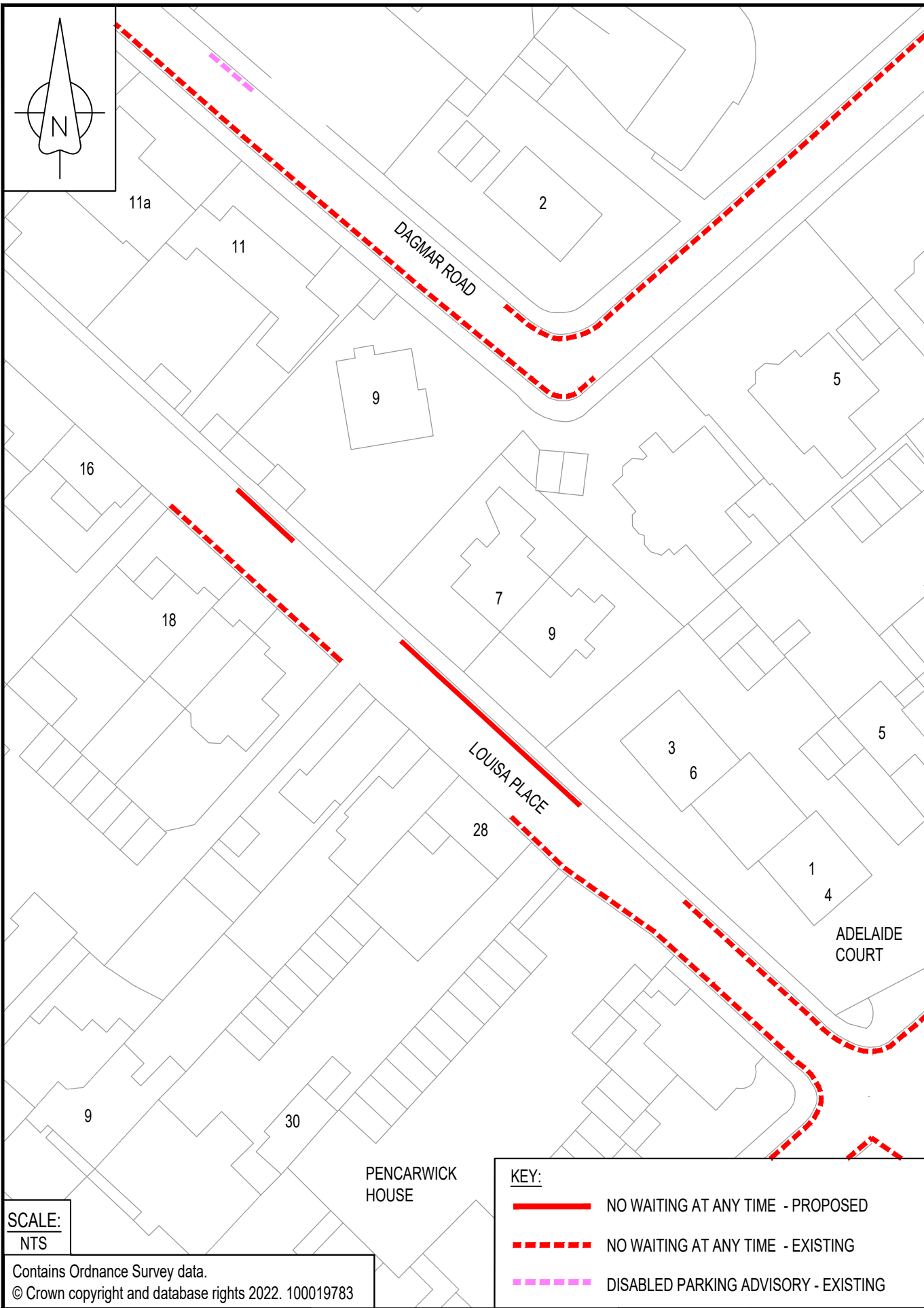
Contains Ordnance Survey data.
© Crown copyright and database rights 2022. 100019783

KEY:
 NO WAITING AT ANY TIME - PROPOSED



TITLE:
EAST DEVON HATOC
DOUGLAS AVENUE, EXMOUTH
301560, 80606

FIGURE No:
ENV5933-18



SCALE:
NTS

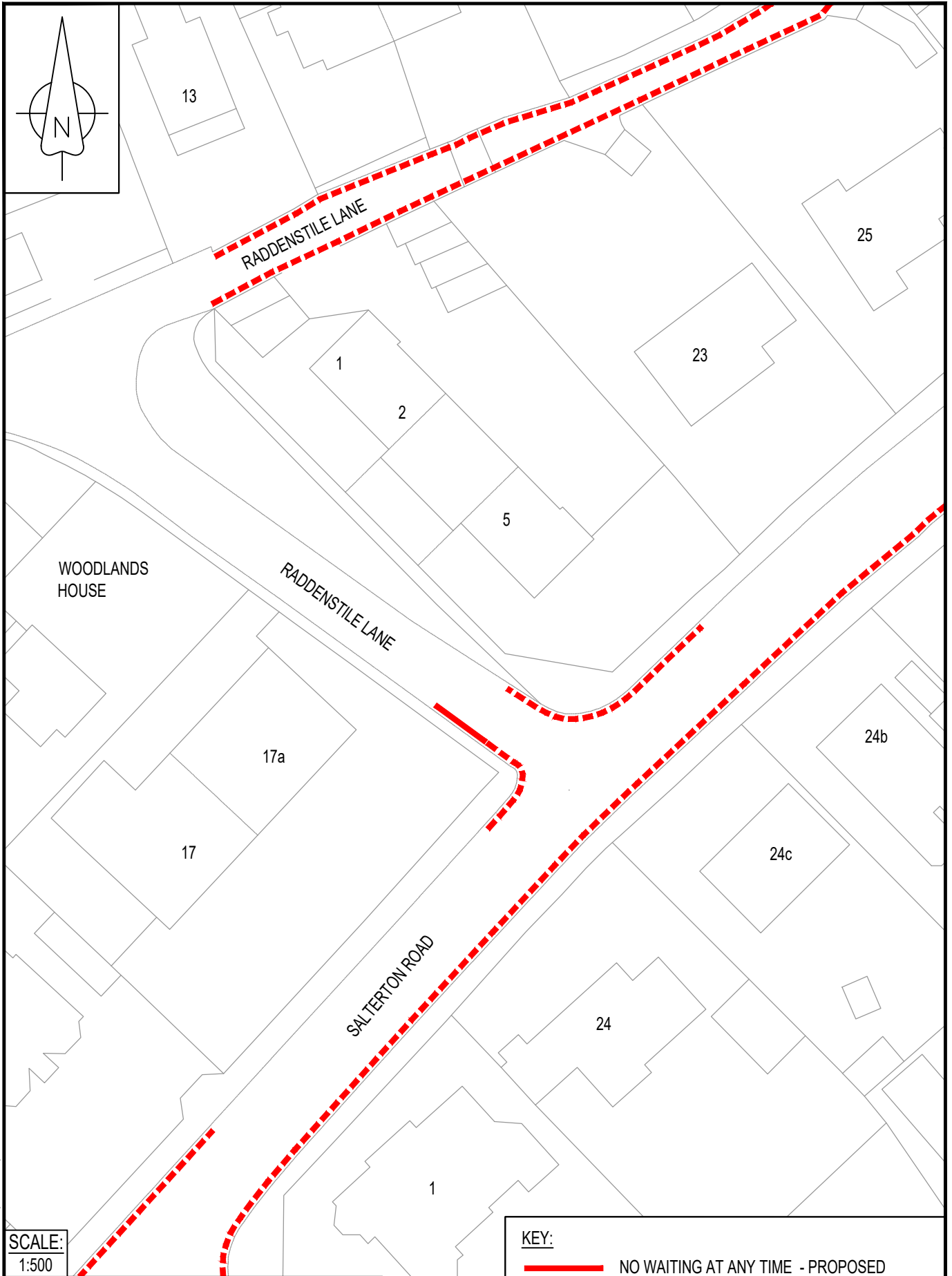
Contains Ordnance Survey data.
© Crown copyright and database rights 2022. 100019783

KEY:	
	NO WAITING AT ANY TIME - PROPOSED
	NO WAITING AT ANY TIME - EXISTING
	DISABLED PARKING ADVISORY - EXISTING



TITLE:
EAST DEVON HATOC
LOUISA PLACE, EXMOUTH
300368, 80479

FIGURE No:
ENV5933-19



SCALE:
1:500

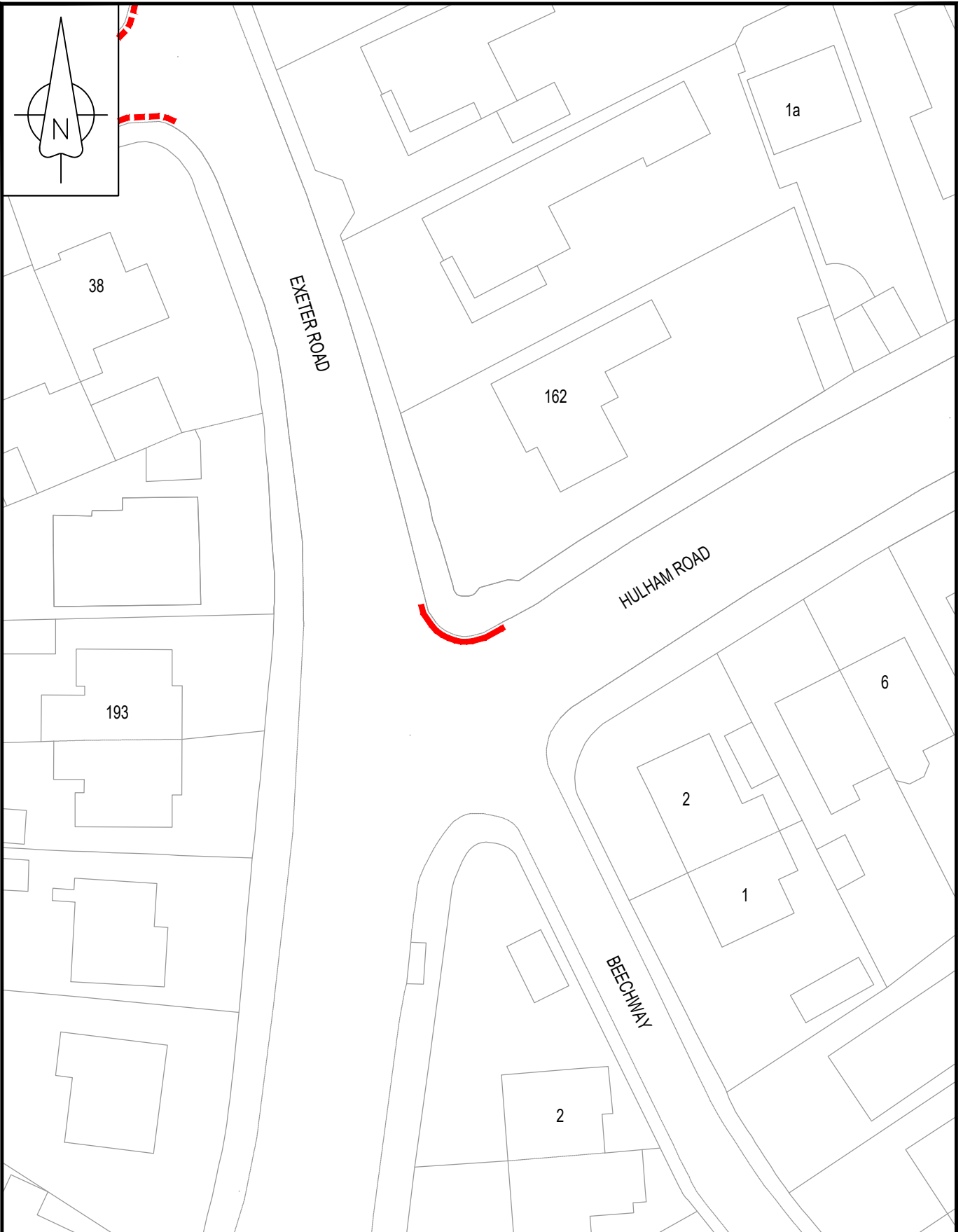
Contains Ordnance Survey data.
© Crown copyright and database rights 2022. 100019783

KEY:	
	NO WAITING AT ANY TIME - PROPOSED
	NO WAITING AT ANY TIME - EXISTING





TITLE:
EAST DEVON HATOC
RADDENSTILE LANE, EXMOUTH
300784, 80783

FIGURE No:
ENV5933-20



SCALE:
1:500

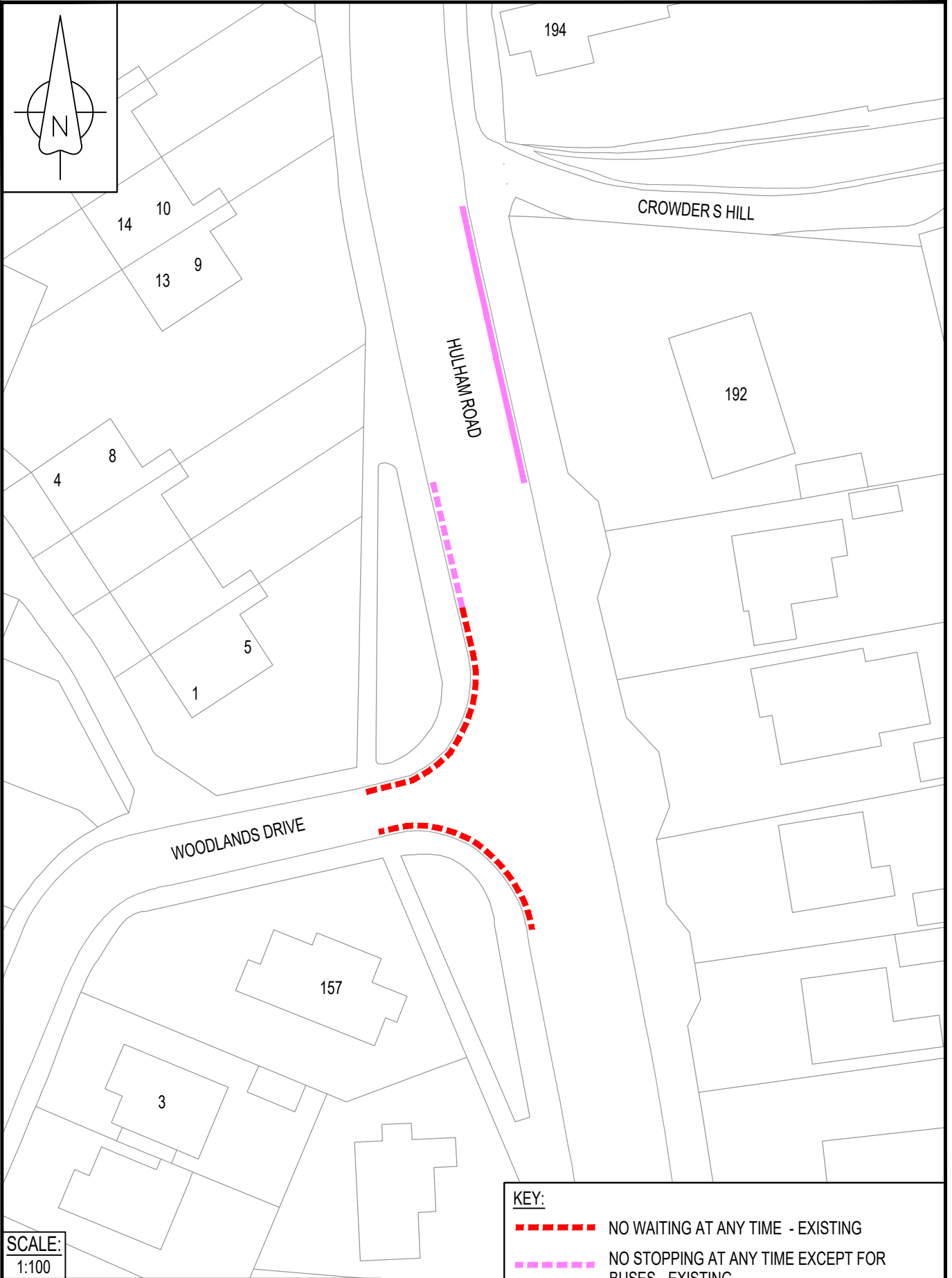
Contains Ordnance Survey data.
© Crown copyright and database rights 2022. 100019783

KEY:	
	NO WAITING AT ANY TIME - PROPOSED
	NO WAITING AT ANY TIME - EXISTING






TITLE:
EAST DEVON HATOC
HULHAM ROAD-1, EXMOUTH
300453, 81989

FIGURE No:
ENV5933-21



SCALE:
1:100

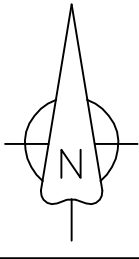
Contains Ordnance Survey data.
© Crown copyright and database rights 2022. 100019783

KEY:	
	NO WAITING AT ANY TIME - EXISTING
	NO STOPPING AT ANY TIME EXCEPT FOR BUSES - EXISTING
	NO STOPPING AT ANY TIME EXCEPT FOR BUSES - PROPOSED

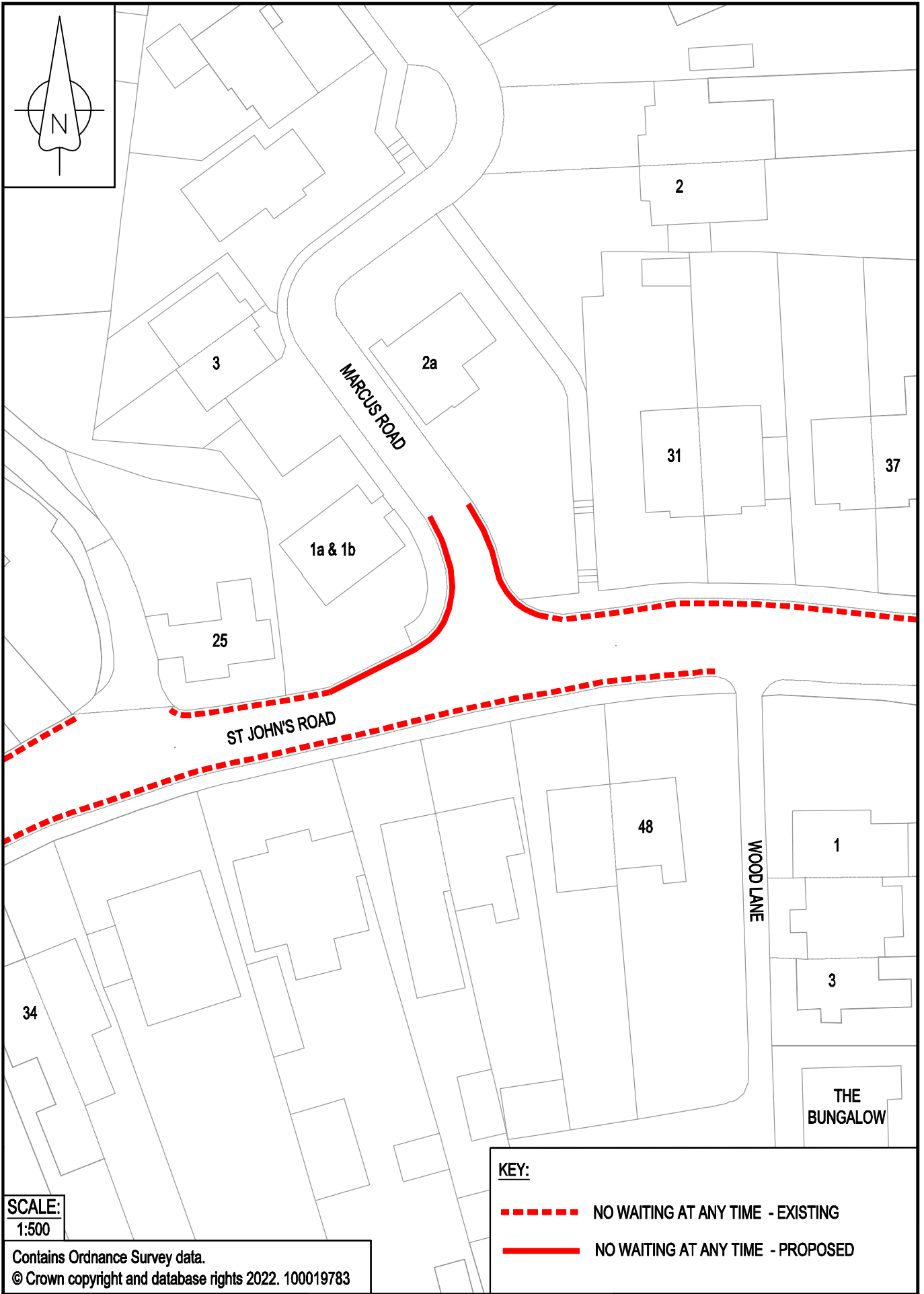


TITLE:
EAST DEVON HATOC
HULHAM ROAD-2, EXMOUTH
300923, 83238

FIGURE No:
ENV5933-22





File name \\UK\WSPGROUP\COM\CENTRAL DATA\PROJECTS\7069000\XX\70690765 - HATOC WAITING RR 202203 WIP\38 DRAWING\ACAD\WORKING DRAWINGS\ADVERTISING PLANS\EAST DEVON\ENV5933-23-ST JOHN'S ROAD, EXMOUTH.DWG, printed on Tuesday, May 31, 2022 6:06:17 PM, by Saravanan, Govindhasamy



SCALE:
1:500

Contains Ordnance Survey data.
© Crown copyright and database rights 2022. 100019783

KEY:

-  NO WAITING AT ANY TIME - EXISTING
-  NO WAITING AT ANY TIME - PROPOSED

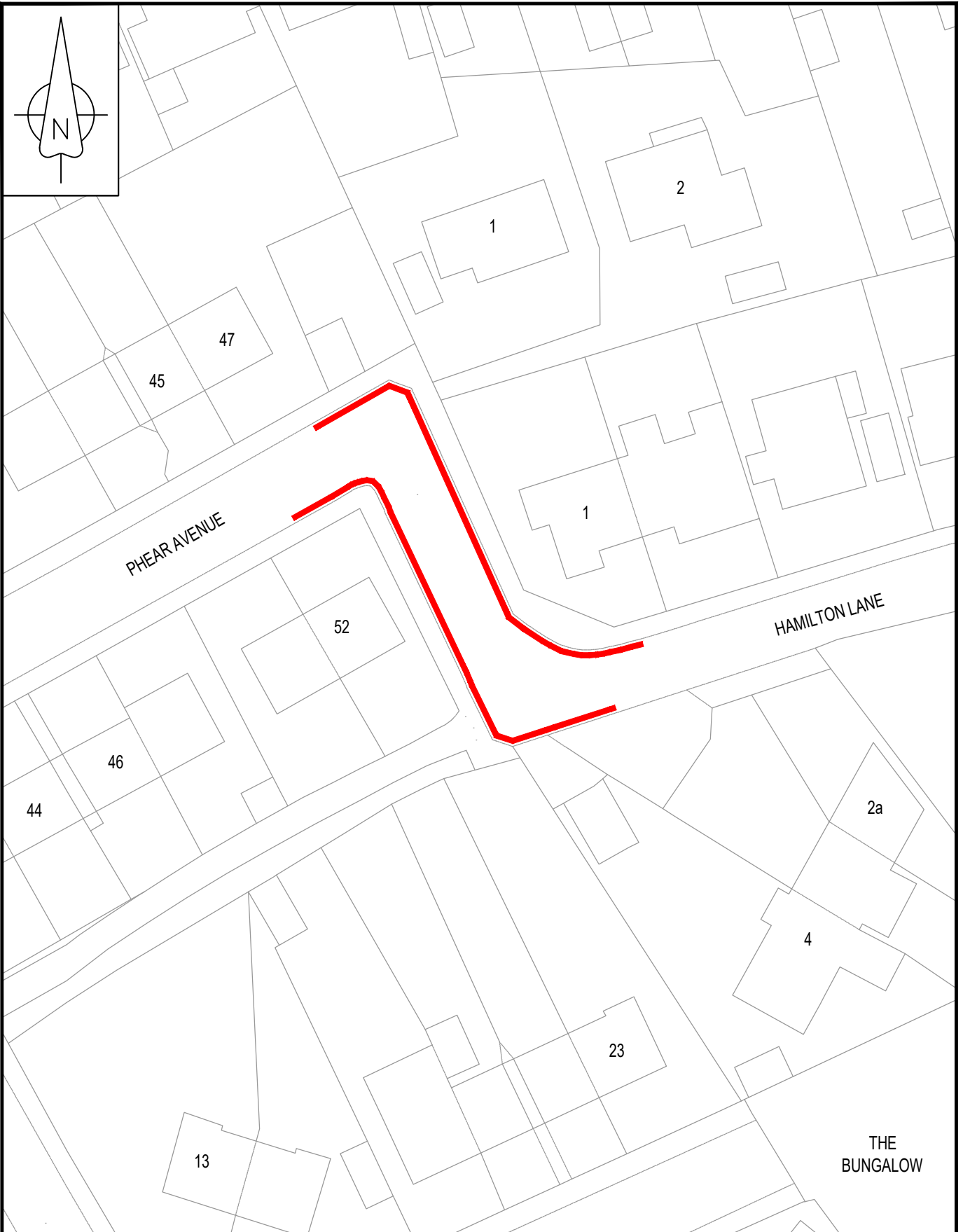
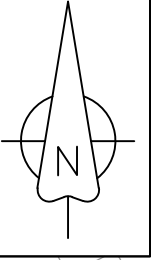


TITLE:

EAST DEVON HATOC
ST JOHN'S ROAD, EXMOUTH
301582, 82206

FIGURE No:

ENV5933-23



SCALE:
1:500

Contains Ordnance Survey data.
© Crown copyright and database rights 2022. 100019783

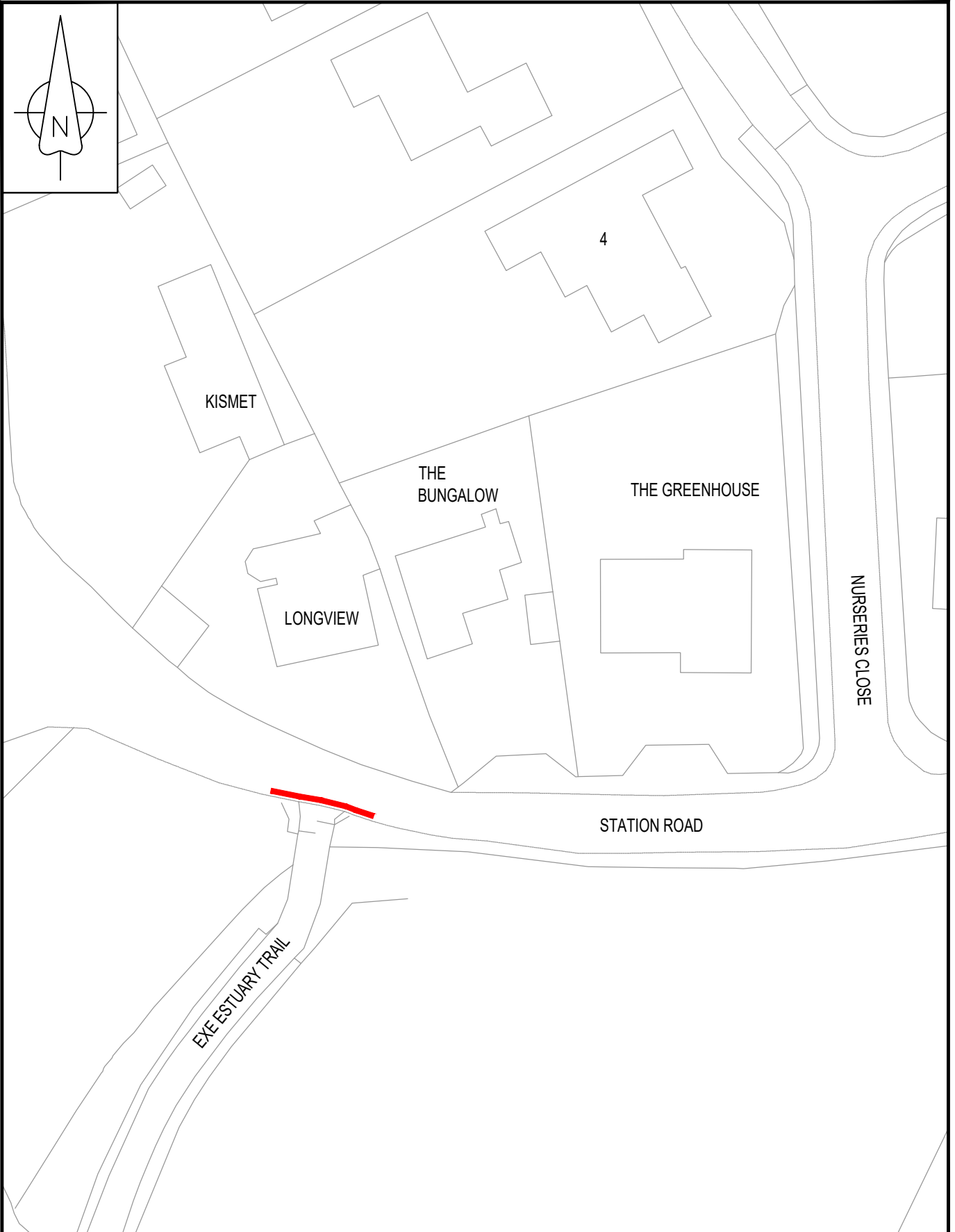
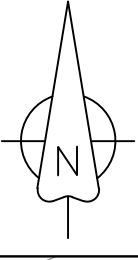
KEY:

 NO WAITING AT ANY TIME - PROPOSED



TITLE:
EAST DEVON HATOC
PHEAR AVENUE, EXMOUTH
301038, 81261

FIGURE No:
ENV5933-24



SCALE:
1:500

Contains Ordnance Survey data.
© Crown copyright and database rights 2022. 100019783

KEY:

 NO WAITING AT ANY TIME - PROPOSED

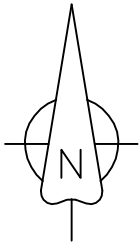


TITLE:

EAST DEVON HATOC
STATION ROAD, EXTON
298101, 86352

FIGURE No:

ENV5933-25



OAKMOUNT

NORTHCOTE LANE

DOWELL STREET

32

35

2

FIRE STATION

4

1

ASHLEIGH ROAD

2

MISBOURNE LODGE




WILLOWDALE CLOSE

11

SCALE:
1:500

Contains Ordnance Survey data.
© Crown copyright and database rights 2022. 100019783

KEY:

-  NO WAITING AT ANY TIME - PROPOSED
-  NO WAITING AT ANY TIME - EXISTING
-  KEEP CLEAR - EXISTING

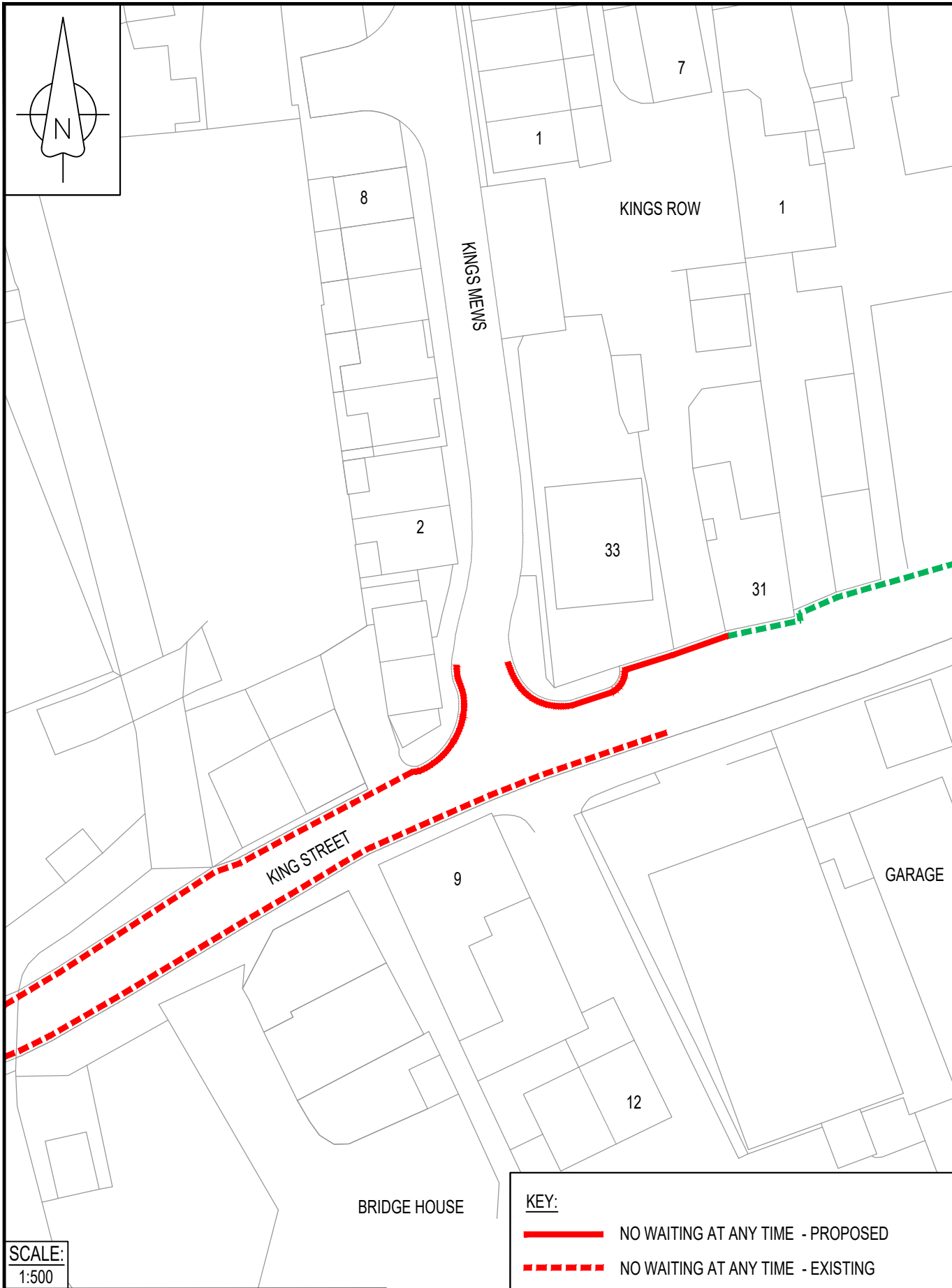
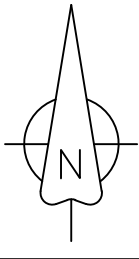


TITLE:

EAST DEVON HATOC
ASHLEIGH ROAD, HONITON
315699, 100908

FIGURE No:




ENV5933-26



SCALE:
1:500

Contains Ordnance Survey data.
© Crown copyright and database rights 2022. 100019783

KEY:

-  NO WAITING AT ANY TIME - PROPOSED
-  NO WAITING AT ANY TIME - EXISTING
-  NO WAITING MON - SAT 8am - 6pm - EXISTING

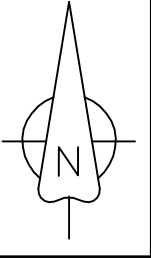


TITLE:

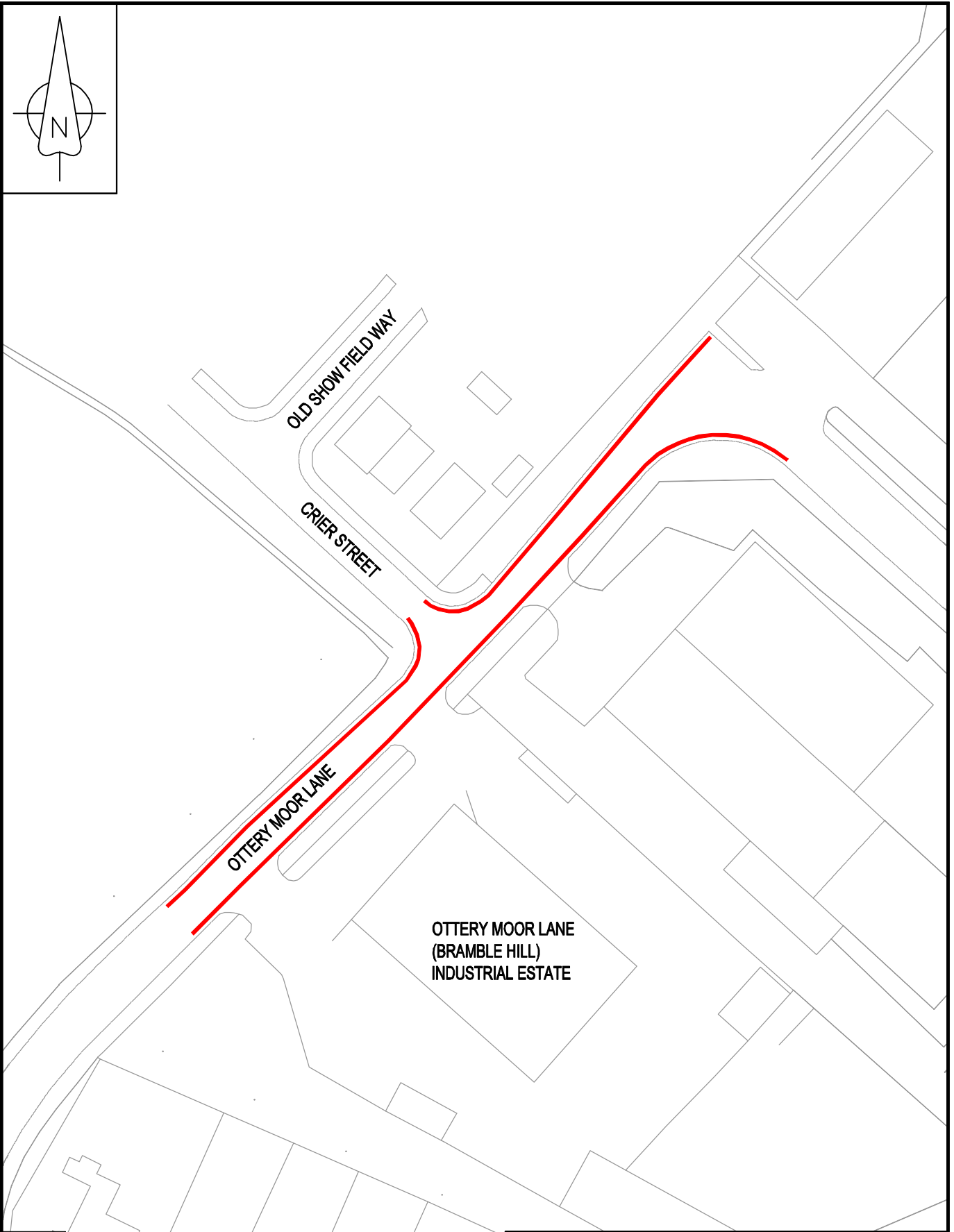
EAST DEVON HATOC
KING STREET, HONITON
316014, 100452

FIGURE No:

ENV5933-27



File name \\UK.WSP\GROUP.COM\CENTRAL DATA\PROJECTS\10090\XXX\0090765 - HATOC WAITING RR 2022\03 WIP\3B DRAWING\ACAD\WORKING DRAWINGS\ADVERTISING PLANS\EAST DEVON\ENV5933-28-OTTERY MOOR LANE_HONITON.DWG, printed on Thursday, May 19, 2022 6:53:17 PM, by Saravanan, Govindhasamy



SCALE:
1:500

1

Contains Ordnance Survey data.
© Crown copyright and database rights 2022. 100019783

KEY:

 NO WAITING AT ANY TIME - PROPOSED

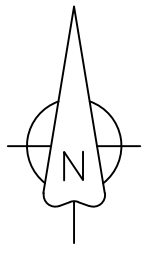
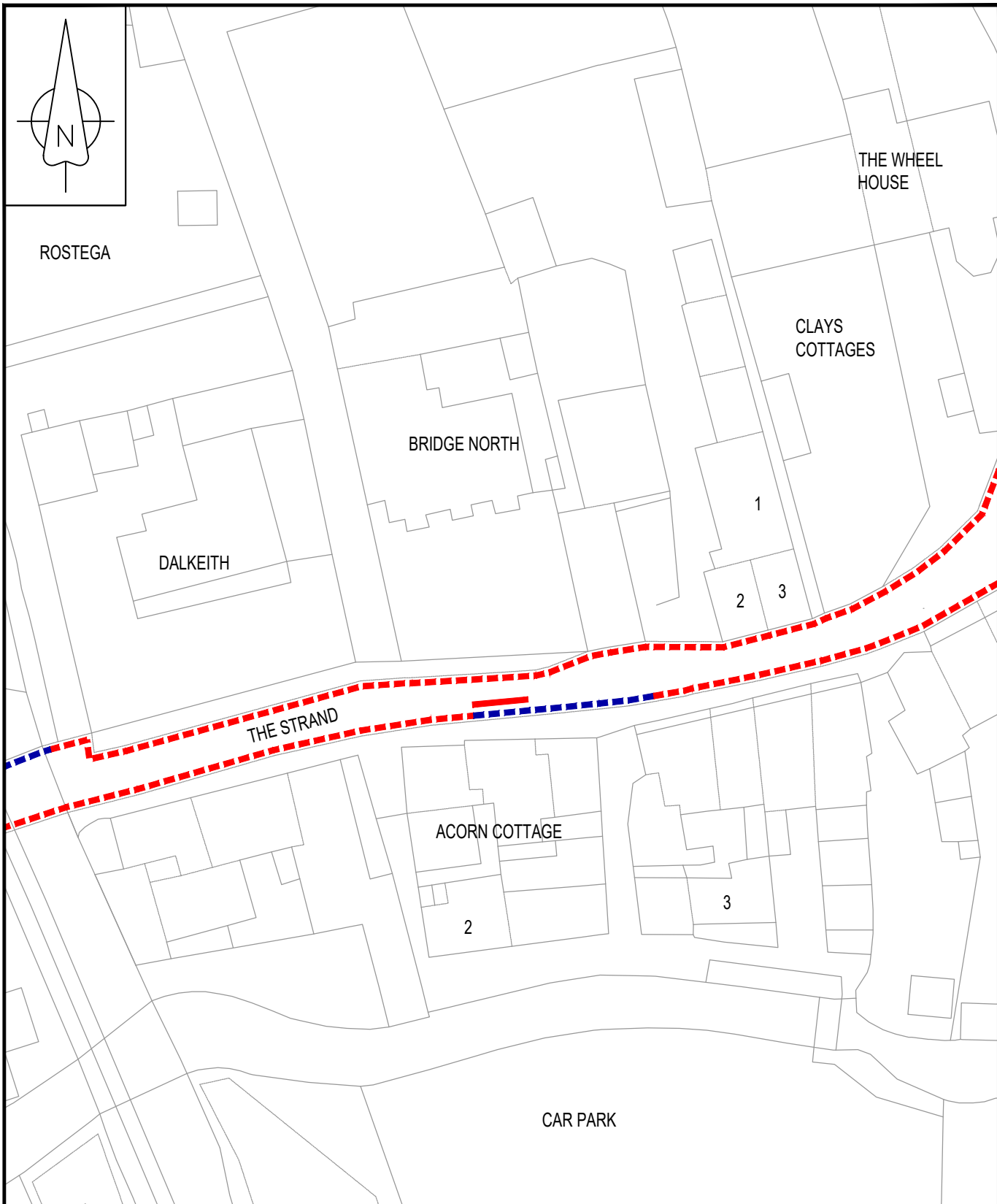


TITLE:

EAST DEVON HATOC
OTTERY MOOR LANE, HONITON
315514, 100575

FIGURE No:

ENV5933-28



ROSTEGA

DALKEITH

BRIDGE NORTH

THE WHEEL HOUSE

CLAYS COTTAGES

THE STRAND

ACORN COTTAGE

PERVALE

CAR PARK

1

2




3

2

3

SCALE:
1:500

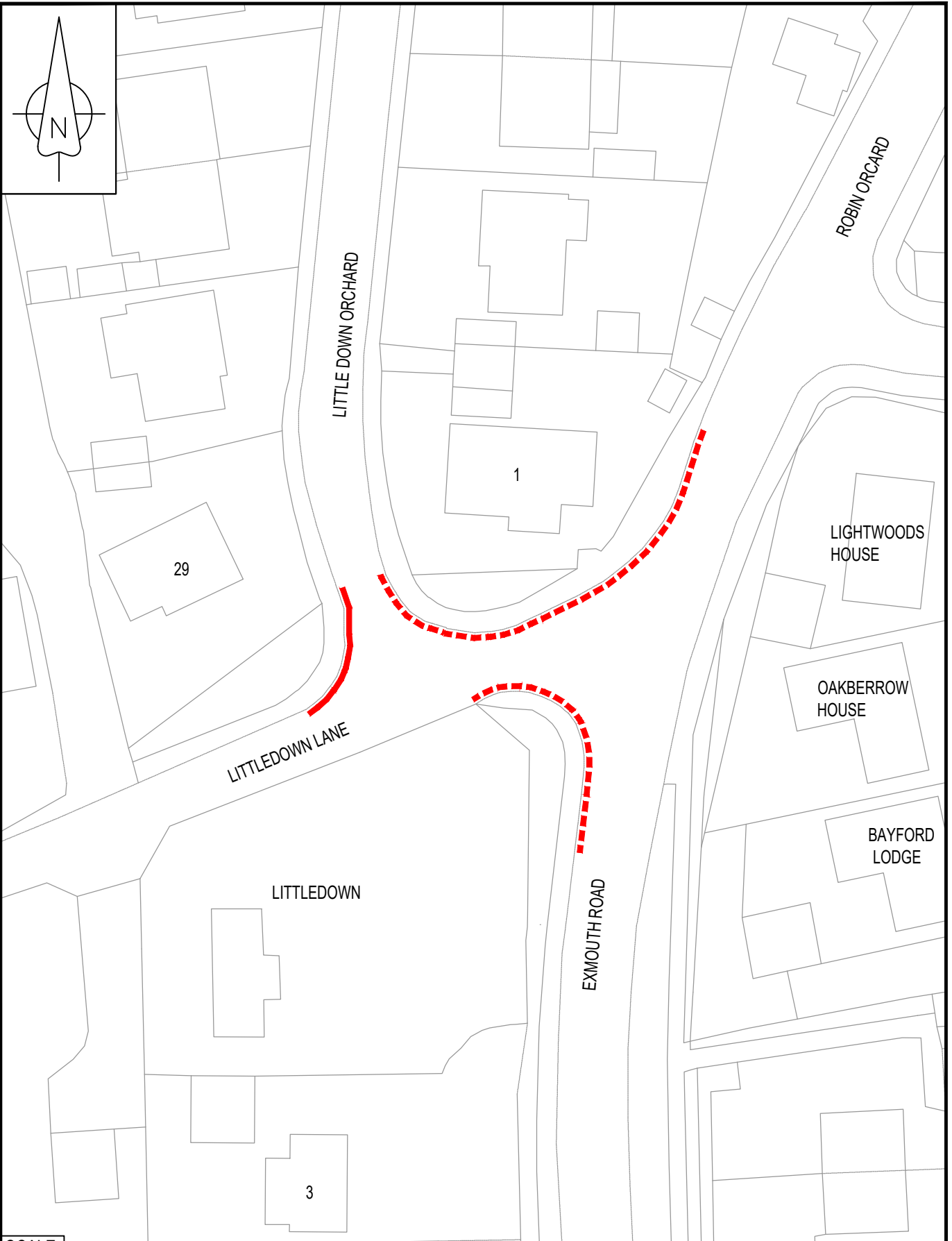
Contains Ordnance Survey data.
© Crown copyright and database rights 2022. 100019783

KEY:	
	NO WAITING AT ANY TIME - PROPOSED
	NO WAITING AT ANY TIME - EXISTING
	LIMITED WAITING MON - SAT 8am - 6pm 1 HOUR NO RETURN WITHIN 2 HOURS - EXISTING



TITLE:
EAST DEVON HATOC
THE STRAND, LYMPSTONE
298985, 84116



FIGURE No:
ENV5933-29



SCALE:
1:500

Contains Ordnance Survey data.
© Crown copyright and database rights 2022. 100019783

KEY:

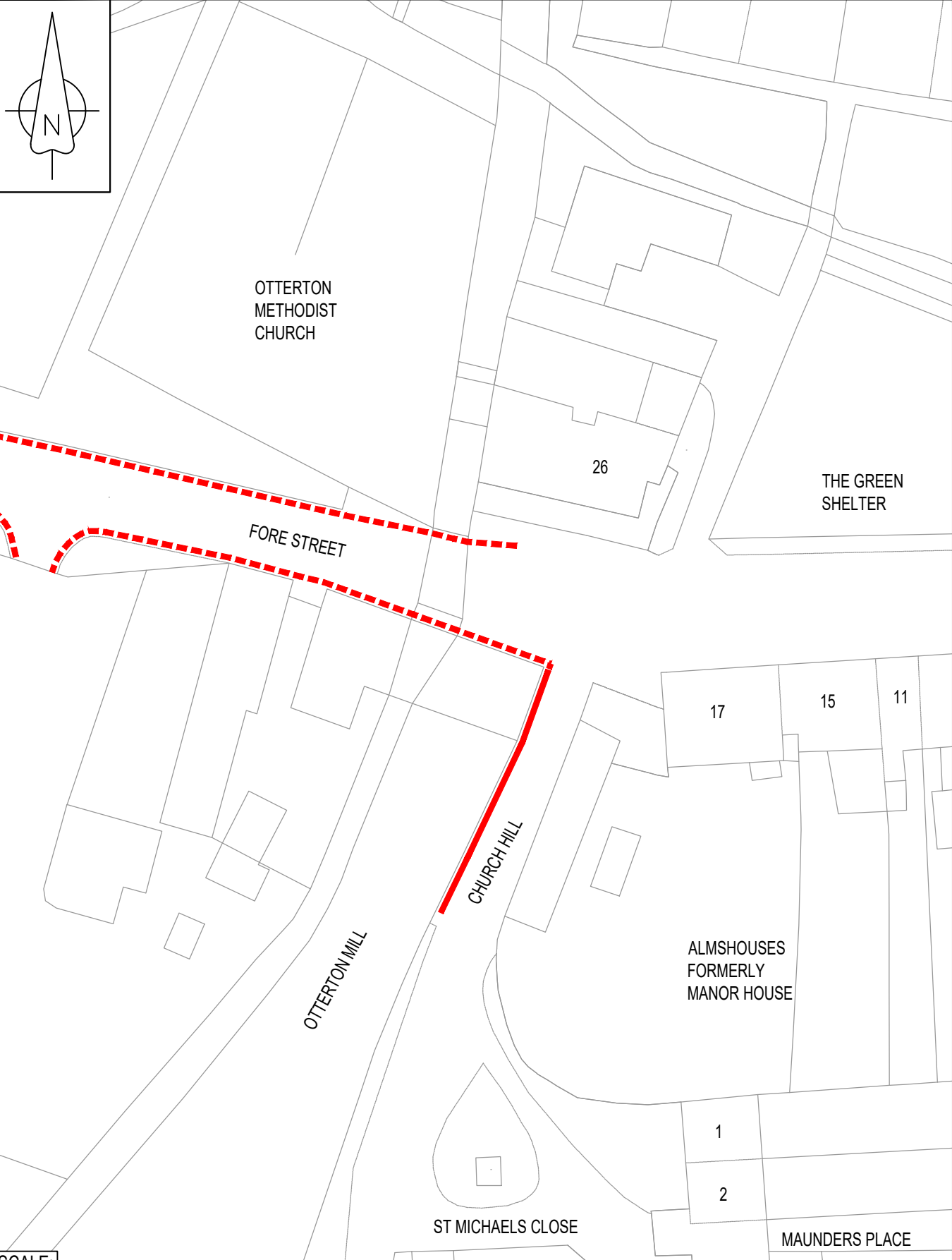
-  NO WAITING AT ANY TIME - PROPOSED
-  NO WAITING AT ANY TIME - EXISTING



TITLE:
EAST DEVON HATOC
LITLEDOWN LANE, NEWTON
POPPLFORD
307796, 89293

FIGURE No:
ENV5933-30


File name C:\USERS\NIR\02997\DESKTOP\RAHUL\UK\HATOC\WORKING DRAWINGS\ADVERTISING PLANS\EAST DEVON\ENV5933-31-CHURCH HILL, OTTERTON.DWG, printed on Tuesday, April 19, 2022 12:16:45 PM, by Kanely, Rahul




SCALE:
1:500

Contains Ordnance Survey data.
© Crown copyright and database rights 2022. 100019783

KEY:

 NO WAITING AT ANY TIME - PROPOSED

 NO WAITING AT ANY TIME - EXISTING

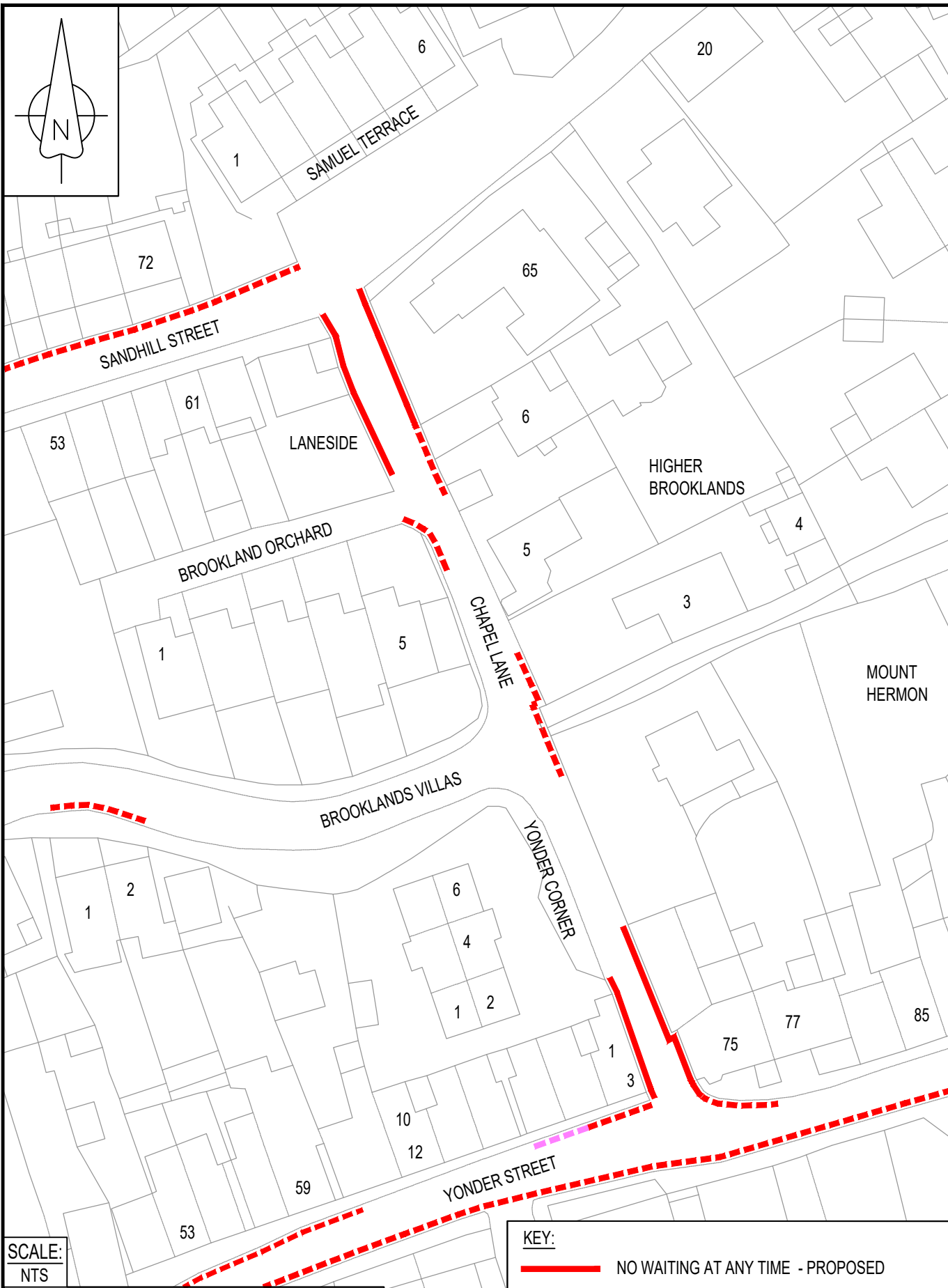


TITLE:

EAST DEVON HATOC
CHURCH HILL, OTTERTON
307987, 085235

FIGURE No:

ENV5933-31



SCALE:
NTS

Contains Ordnance Survey data.
© Crown copyright and database rights 2022. 100019783

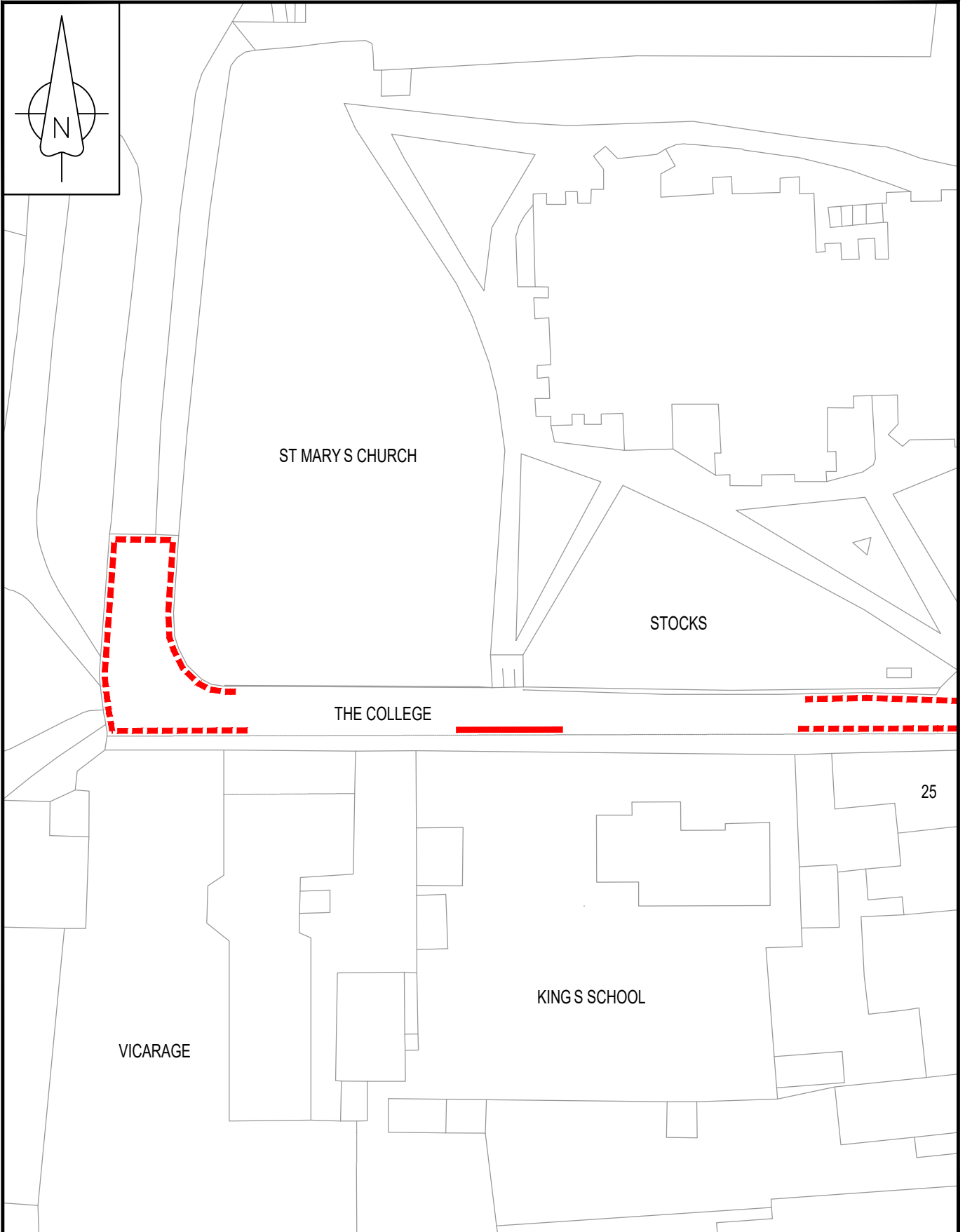
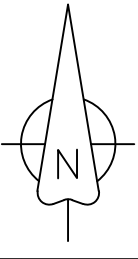
KEY:	
	NO WAITING AT ANY TIME - PROPOSED
	NO WAITING AT ANY TIME - EXISTING
	DISABLED PARKING ADVISORY - EXISTING




TITLE:
EAST DEVON HATOC
CHAPEL LANE, OTTERY ST MARY
310131, 095555



FIGURE No:
ENV5933-32

File name C:\USERS\NIRK02997\DESKTOP\RAHUL\UKHATOC\WORKING DRAWINGS\ADVERTISING PLANS\EAST DEVON\ENV5933-33-THE COLLEGE, OTTERY ST MARY.DWG, printed on Monday, April 18, 2022 3:39:00 PM, by Kanely, Rahul



SCALE:
1:500

Contains Ordnance Survey data.
© Crown copyright and database rights 2022. 100019783

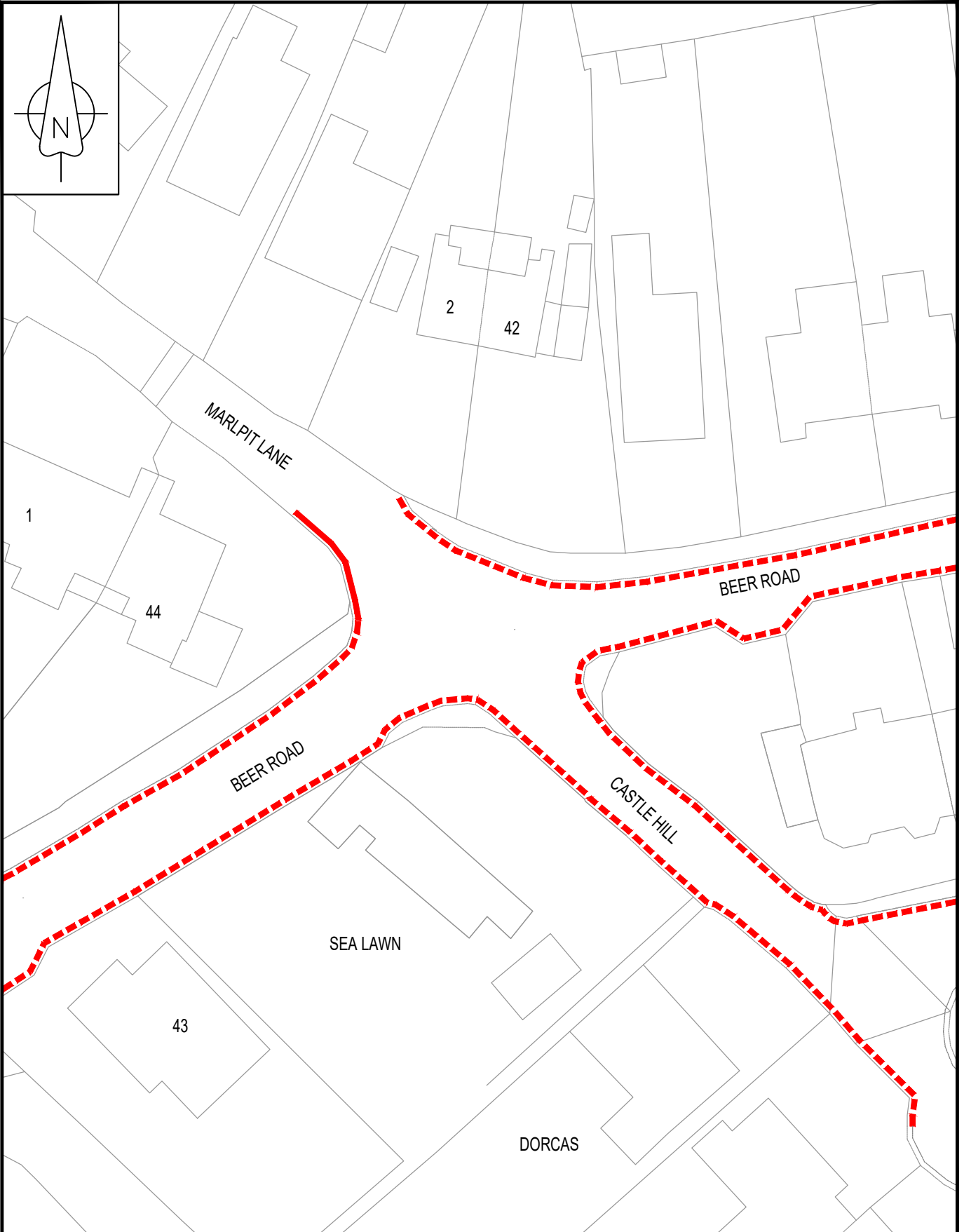
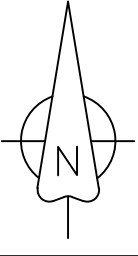
KEY:	
	NO WAITING AT ANY TIME - PROPOSED
	NO WAITING AT ANY TIME - EXISTING



TITLE:
EAST DEVON HATOC
THE COLLEGE, OTTERY ST MARY
309826, 095541

FIGURE No:
ENV5933-33



File name C:\USERS\NIRK02997\DESKTOP\RAHUL\UK\HATOC\WORKING DRAWINGS\ADVERTISING PLANS\EAST DEVON\ENV5933-34-MARLPIT LANE; SEATON.DWG, printed on Monday, April 18, 2022 4:56:14 PM, by Kanely, Rahul



SCALE:
1:500

Contains Ordnance Survey data.
© Crown copyright and database rights 2022. 100019783

KEY:

-  NO WAITING AT ANY TIME - PROPOSED
-  NO WAITING AT ANY TIME - EXISTING

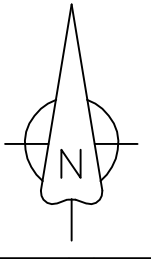


TITLE:

EAST DEVON HATOC
MARLPIT LANE, SEATON
324169, 090019

FIGURE No:

ENV5933-34



FORTFIELD GARDENS

ST DAVIDS

STATION ROAD

NORTH GARTH COURT

1

2

5

FORTFIELD TERRACE

9






SPORTS PAVILION

WESTERN TOWN

SCALE:
1:500

Contains Ordnance Survey data.
© Crown copyright and database rights 2022. 100019783

KEY:

-  NO WAITING AT ANY TIME - PROPOSED
-  NO WAITING AT ANY TIME - EXISTING
-  NO WAITING 10am - 6pm - EXISTING
-  LIMITED WAITING 8am - 8pm 30 MINUTES
-  NO RETURN WITHIN 1 HOUR (EXEMPTION FOR RESIDENTS ZONE 'A' PERMIT HOLDERS) - EXISTING



TITLE:

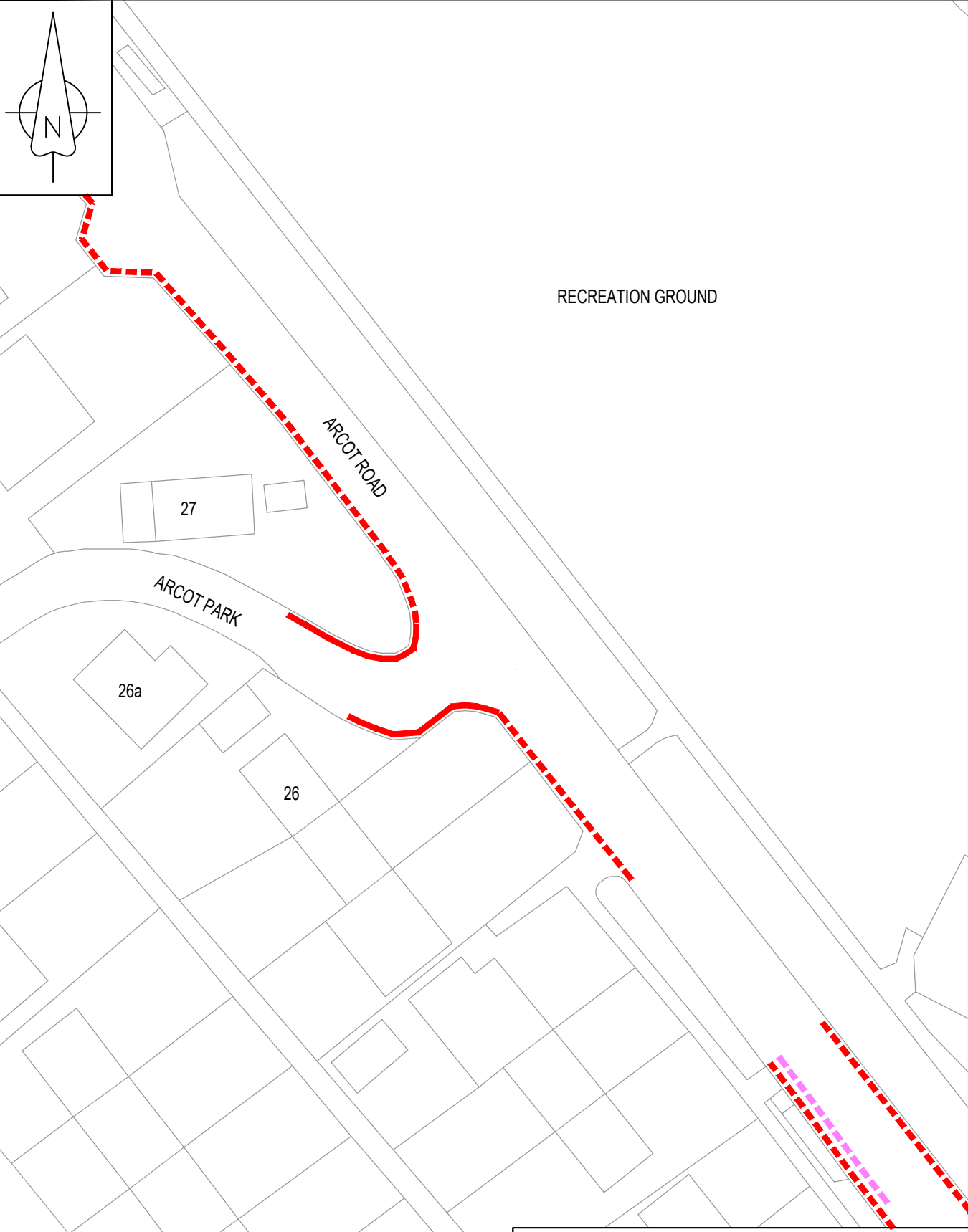
EAST DEVON HATOC
FORTFIELD TERRACE, SIDMOUTH
312321, 087267

FIGURE No:

ENV5933-35

File name \\UK\WSPGROUP\COMMON\DATA\PROJECTS\706900\XX\70690765 - HATOC WAITING RR 202203 WIP\38 DRAWING\ACAD\WORKING DRAWINGS\ADVERTISING PLANS\EAST DEVON\ENV5933-36-FORTFIELD TERRACE_SIDMOUTH.DWG, printed on Thursday, June 2, 2022 3:25:33 PM, by Saravanan, Govindhasamy

File name C:\USERS\NIRK02997\DESKTOP\RAHUL\UK\HATOC\WORKING DRAWINGS\ADVERTISING PLANS\EAST DEVON\ENV5933-36-ARCOT PARK, SIDMOUTH.DWG, printed on Tuesday, April 19, 2022 12:16:11 PM, by Kan eLy, Rahul



SCALE:
1:500

Contains Ordnance Survey data.
© Crown copyright and database rights 2022. 100019783

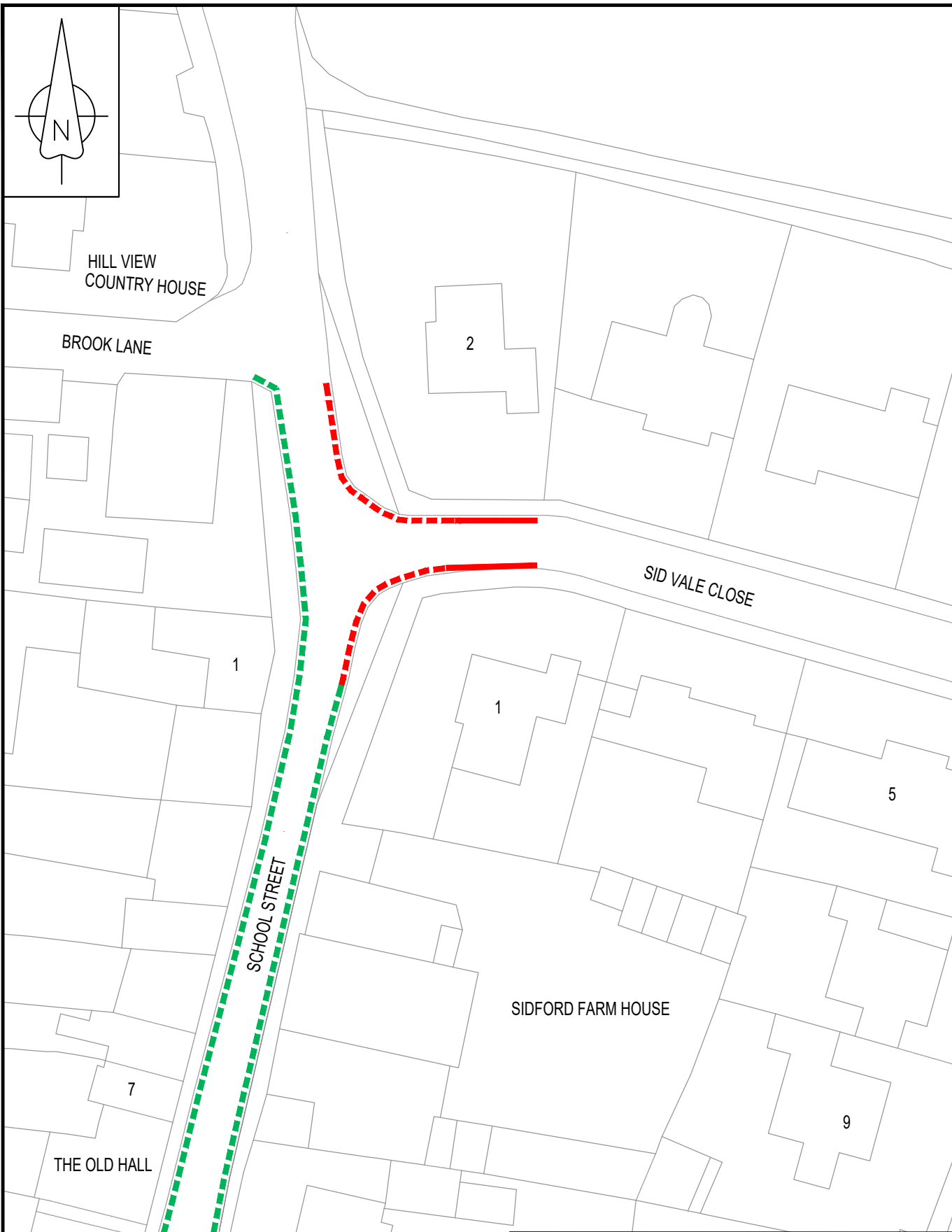
KEY:

- NO WAITING AT ANY TIME - PROPOSED
- - - - - NO WAITING AT ANY TIME - EXISTING
- - - - - BUS STOP CLEARWAY - EXISTING



TITLE:
EAST DEVON HATOC
ARCOT PARK, SIDMOUTH
312630, 088850

FIGURE No:
ENV5933-36



SCALE:
1:500

Contains Ordnance Survey data.
© Crown copyright and database rights 2022. 100019783

KEY:

- NO WAITING AT ANY TIME - PROPOSED
- NO WAITING AT ANY TIME - EXISTING
- NO WAITING 10am - 6pm - EXISTING

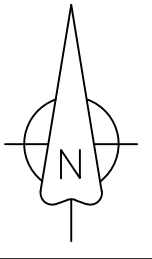


TITLE:

EAST DEVON HATOC
SID VALE CLOSE, SIDMOUTH
313435, 090184

FIGURE No:

ENV5933-37



SIDVALE

14

19

1

24

SID PARK ROAD

34

30

25



25a

RIVER SID

SCALE:
1:500

Contains Ordnance Survey data.
© Crown copyright and database rights 2022. 100019783

KEY:

-  DISABLED BAY (ADVISORY) - EXISTING
-  NO WAITING AT ANY TIME - PROPOSED

File name: \\UK\WSPGROUP\COMCENTRAL\DATA\PROJECTS\70090XXX\70090765 - HATOC WAITING RR. 202203.WIP\38 DRAWING\ACAD\WORKING DRAWINGS\ADVERTISING PLANS\EAST DEVON\ENV5933-38-SID PARK ROAD,SIDMOUTH.DWG, printed on Friday, May 6, 2022 12:50:15 PM, by Mairead, Gophath

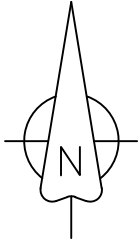


TITLE:

EAST DEVON HATOC
SID PARK ROAD, SIDMOUTH,
312881,88468

FIGURE No:

ENV5933-38



WINTHWAITE

GORSEWAY
COTTAGE

WATERPARK COURT

BICKWELL VALLEY

BEC-EN-HENT

BOUGHMORE ROAD

NUTBOURNE

SCALE:
1:500

Contains Ordnance Survey data.
© Crown copyright and database rights 2022. 100019783

KEY:

 NO WAITING AT ANY TIME - PROPOSED

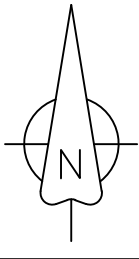


TITLE:

EAST DEVON HATOC
BICKWELL VALLEY, SIDMOUTH,
311795,87600

FIGURE No:

ENV5933-39



ROSEMEAD

SWANBOURNE

KENWOOD HOUSE

KESTELL ROAD

SUNDIAL COTTAGE

CLOUDS HILL

HILLSIDE ROAD

REDFORDE

BARRULE

HILLSIDE COTTAGE

1 TO 5



REGIS COURT

CROSSCOMBE

SCALE:
1:500

Contains Ordnance Survey data.
© Crown copyright and database rights 2022. 100019783

KEY:

-  NO WAITING AT ANY TIME - EXISTING
-  NO WAITING AT ANY TIME - PROPOSED



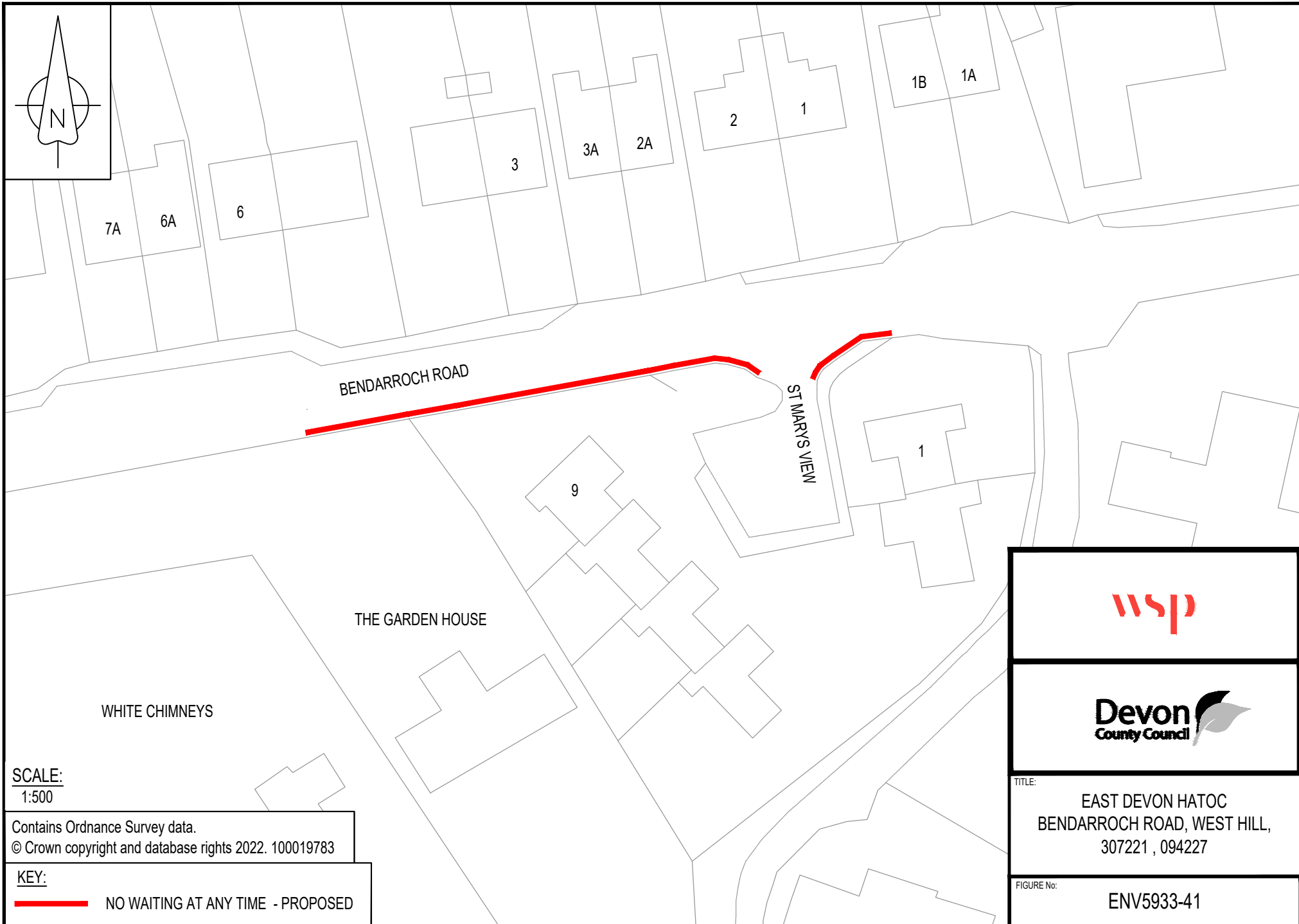
TITLE:

EAST DEVON HATOC
KESTELL ROAD, SIDMOUTH,
313074 , 87660

FIGURE No:


ENV5933-40

File name \\UK\WSPGROUP\COM\CENTRAL\DATA\PROJECTS\70090XXX\70090765 - HATOC WAITING RR 202203\WIP\3B DRAWING\ACAD\WORKING DRAWINGS\ADVERTISING PLANS\EAST DEVON\ENV5933-40\KESTELL ROAD, EAST DEVON.DWG, printed on Friday, May 6, 2022 12:57:13 PM, by Marcey, Gopinath

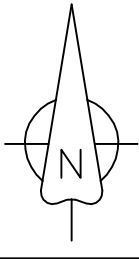


SCALE:
1:500

Contains Ordnance Survey data.
© Crown copyright and database rights 2022. 100019783

KEY:
 NO WAITING AT ANY TIME - PROPOSED

	
	
<small>TITLE:</small>	EAST DEVON HATOC BENDARROCH ROAD, WEST HILL, 307221 , 094227
<small>FIGURE No:</small>	ENV5933-41



CLARENCE VILLAS

THE OLD MANSE

RECTORY COTTAGES



VINE COTTAGES

THE SQUARE

CHURCH ROAD

HENRY LEWIS CLOSE

3

2

5

1

REDLER HOUSE

SCALE:
1:500

Contains Ordnance Survey data.
© Crown copyright and database rights 2022. 100019783

KEY:

 NO WAITING AT ANY TIME - PROPOSED

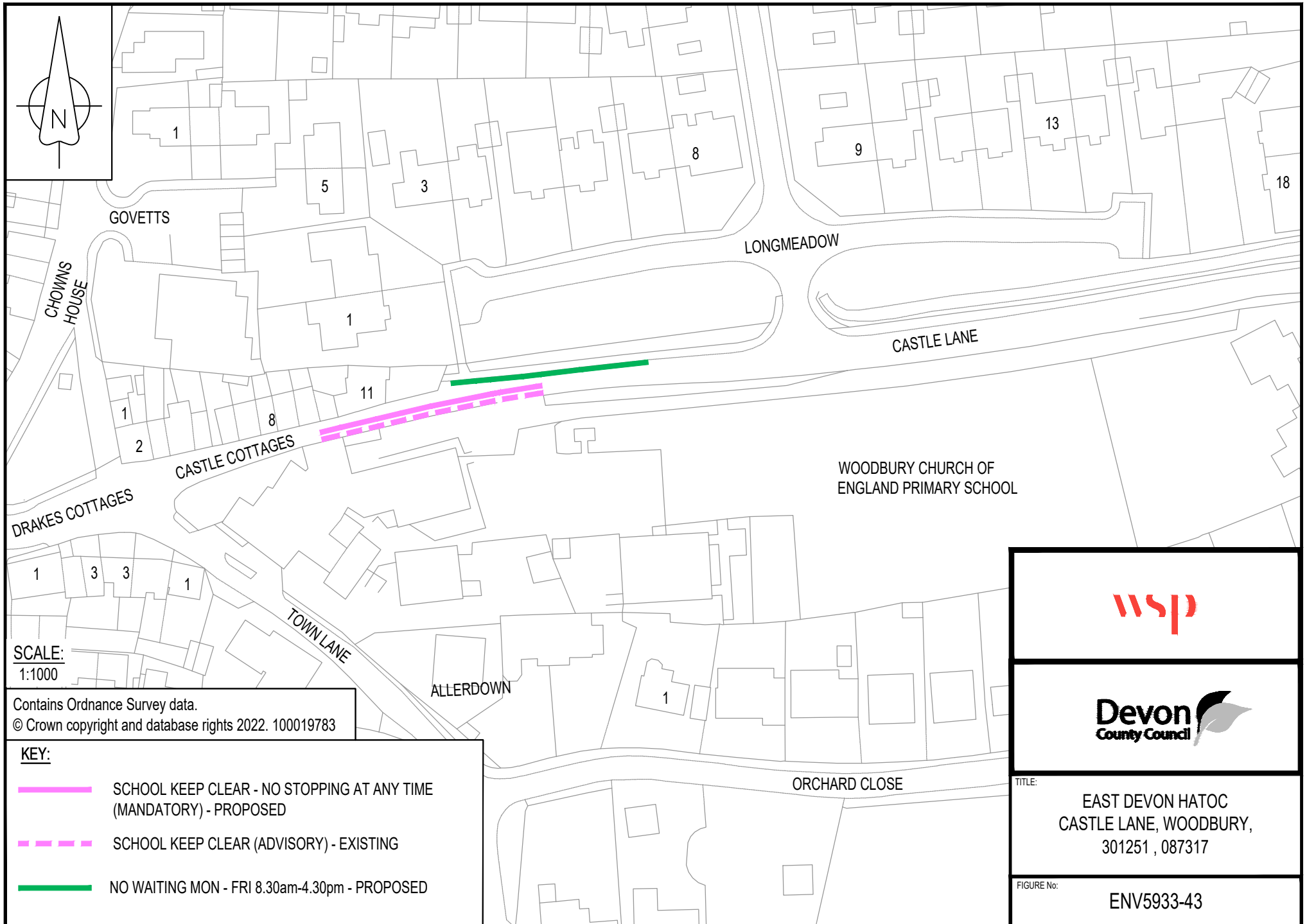


TITLE:

EAST DEVON HATOC
THE SQUARE, WHIMPLE,
304364 , 97179

FIGURE No:

ENV5933-42



SCALE:
1:1000

Contains Ordnance Survey data.
© Crown copyright and database rights 2022. 100019783

KEY:

- SCHOOL KEEP CLEAR - NO STOPPING AT ANY TIME (MANDATORY) - PROPOSED
- SCHOOL KEEP CLEAR (ADVISORY) - EXISTING
- NO WAITING MON - FRI 8.30am-4.30pm - PROPOSED



TITLE:
EAST DEVON HATOC
CASTLE LANE, WOODBURY,
301251 , 087317

FIGURE No:
ENV5933-43